A1

OSI SHEET NUMBERS:
6512-C, 6512-D, 6550-A & 6550-B

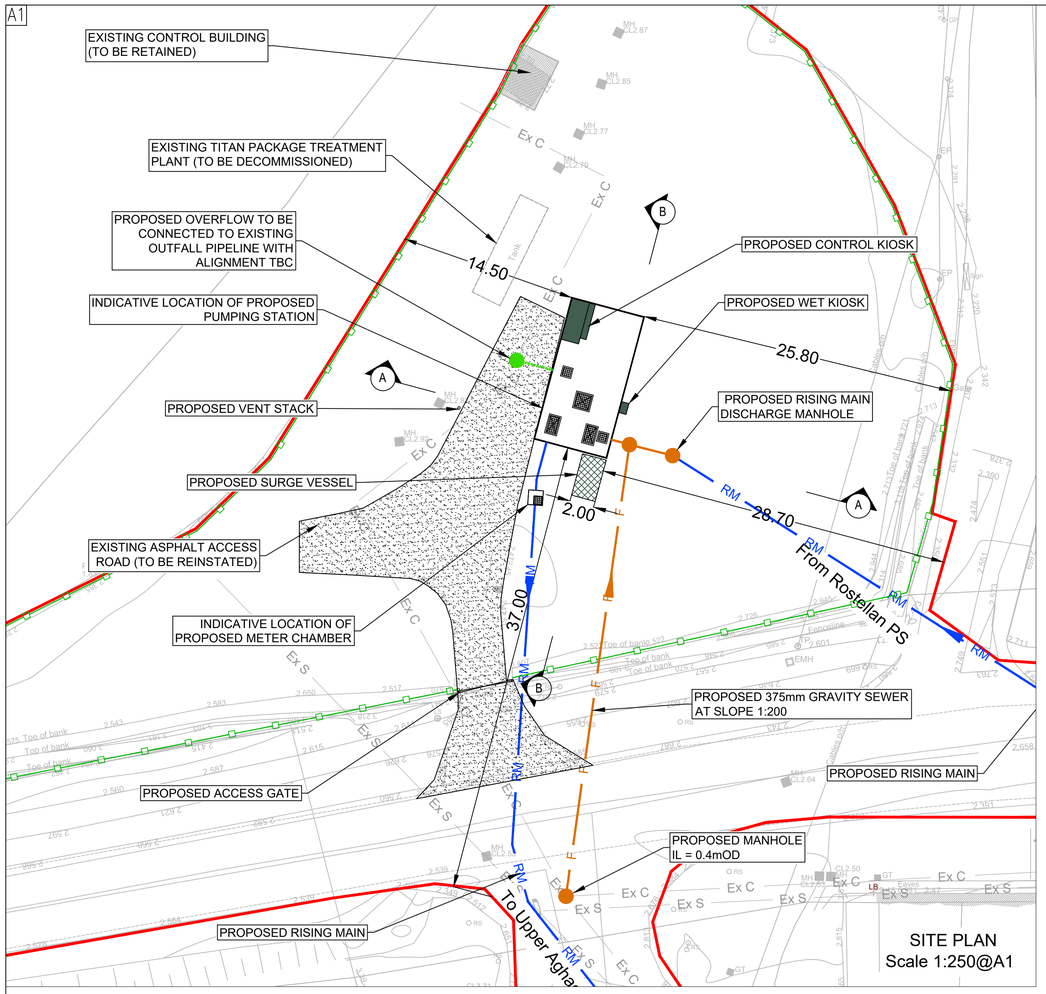

SITE PLAN
Scale 1:250@A1

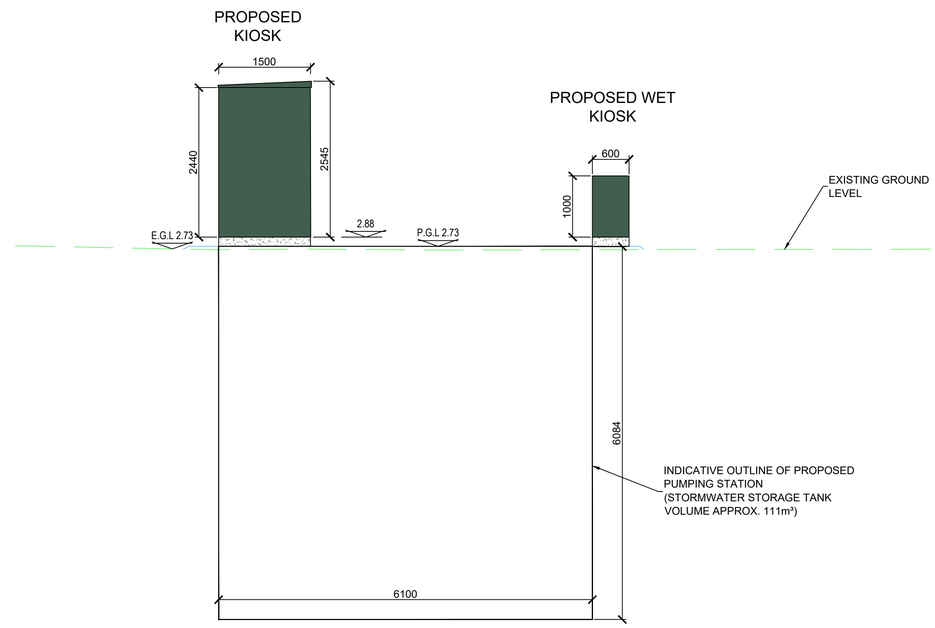

SECTION A-A
Scale 1:50@A1

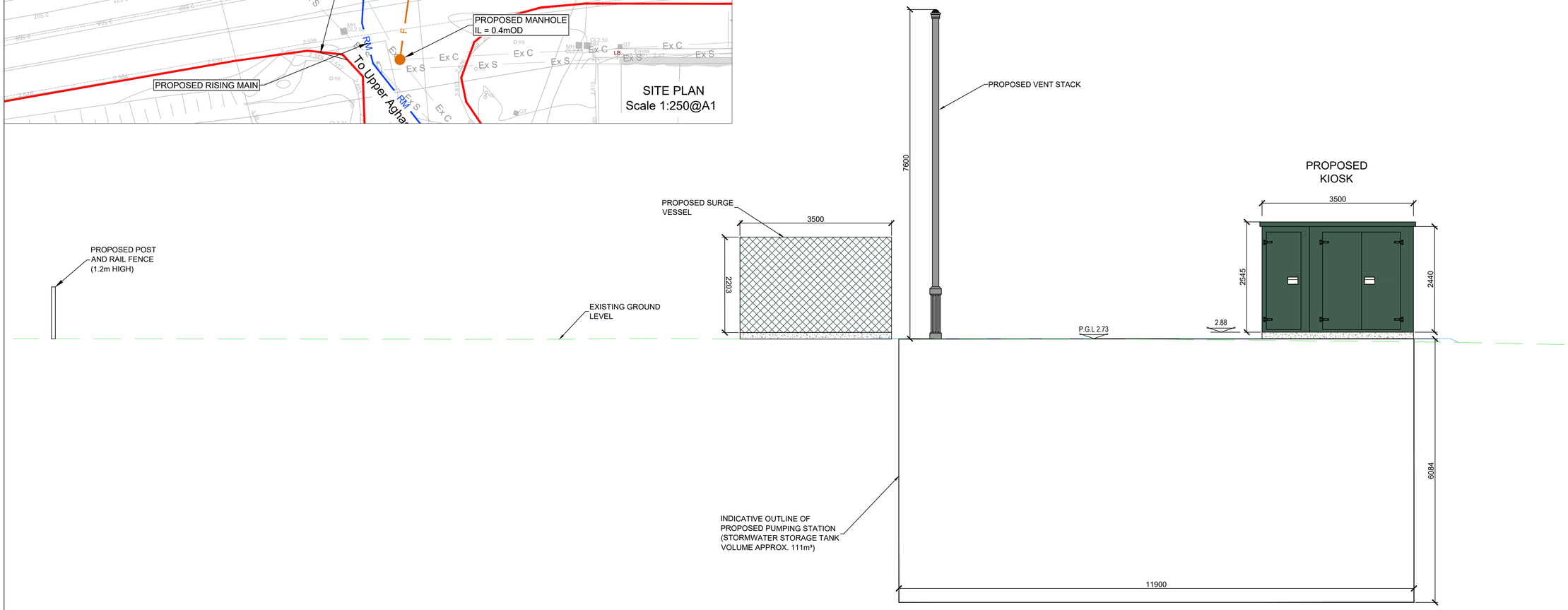

SECTION B-B
Scale 1:50@A1

GENERAL NOTES

N
W E
S

LEGEND:

- PROPOSED SITE BOUNDARY
- PROPOSED RISING MAIN — RM
- PROPOSED SEWER — F
- PROPOSED OUTFALL/OVERFLOW
- PROPOSED TREATED EFFLUENT PIPELINE
- PROPOSED POST & RAIL FENCE
- EXISTING SEWER — Ex F
- EXISTING COMBINED DRAIN — Ex C
- EXISTING SURFACE WATER SEWER — Ex S
- EXISTING GROUND LEVEL
- PROPOSED GROUND LEVEL

NOTES:

1. THIS DRAWING TO BE READ IN CONJUNCTION WITH ALL OTHER RELEVANT DRAWINGS AND SPECIFICATIONS.
2. ANY QUERIES OR DISCREPANCIES ARE TO BE REFERRED TO THE EMPLOYER'S REPRESENTATIVE IMMEDIATELY.
3. ALL PROPOSED PIPELINE ALIGNMENTS ARE INDICATIVE

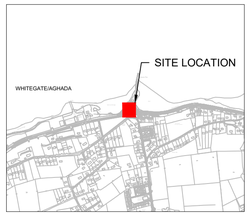

Rev	Date	Description	By	Chk	App
P1	27/10/20	Planning	TD	KOS	JA

BYRNELOOBY
2100 Cork Airport Business Park, Kinsale Road, Cork
tel: +353 (0) 21 2407988
email: cork@ByrneLooby.com www.ByrneLooby.com
BAHRAIN • IRELAND • QATAR • SAUDI ARABIA • UAE • UK

ARUP
Arup,
One Albert Quay
Cork
Tel +353(0)21 422 3200
www.arup.com

CLIENT
Obair i gcomhpáirtíocht
Working in Partnership
UISCE EIREANN : IRISH WATER

PROJECT
WHITEGATE - AGHADA SEWERAGE SCHEME
UTAS - COK BUNDLE

DRAWING TITLE
PROPOSED LOWER AGHADA PUMPING STATION
SITE LAYOUT AND SECTIONS

STATUS
FOR PLANNING

Date: 27/10/20	Scale: AS SHOWN	Drawn: TD	Chk: KOS	App: JA
Project No: 257589-00	Drg. No: IW-10015229-03-01-036			Rev: P1

Ordnance Survey Ireland
ORDNANCE SURVEY IRELAND LICENCE NUMBER EN 3-3-34