A1

OSI SHEET NUMBERS:
6512-C, 6512-D, 6550-A & 6550-B

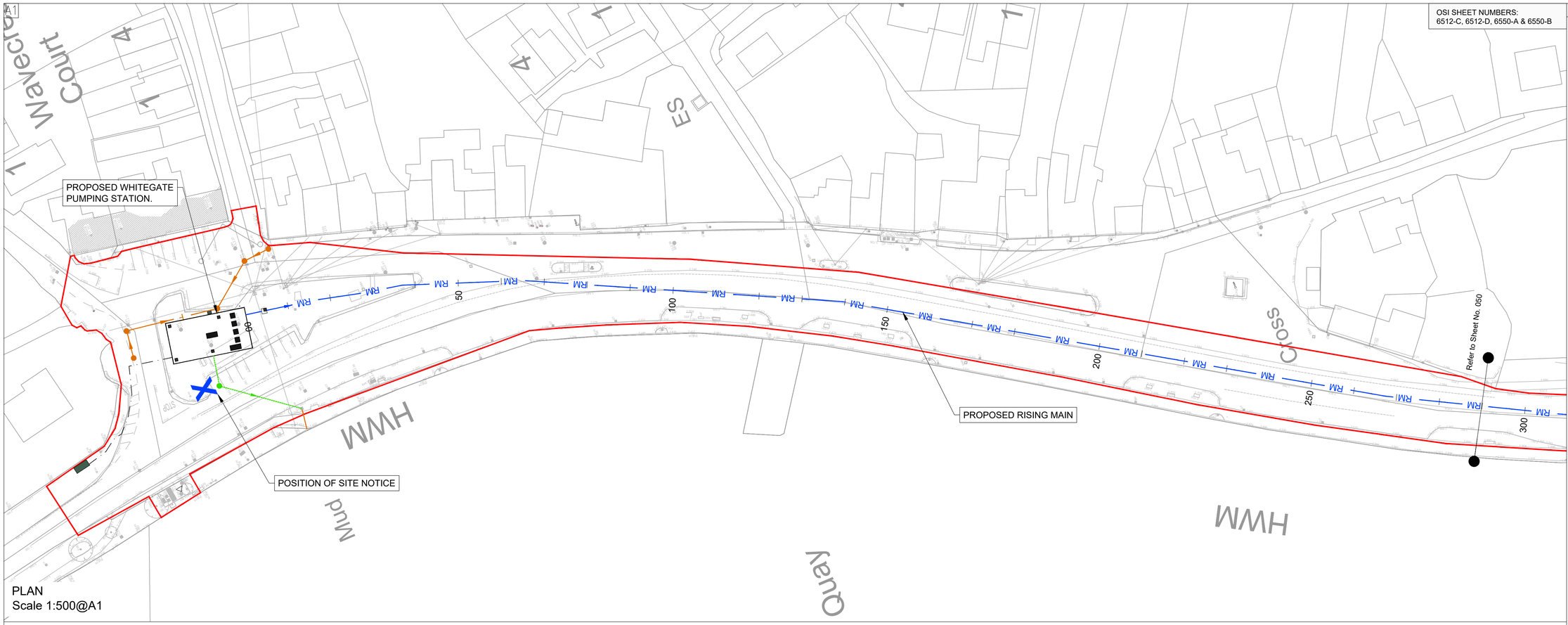

PLAN
Scale 1:500@A1

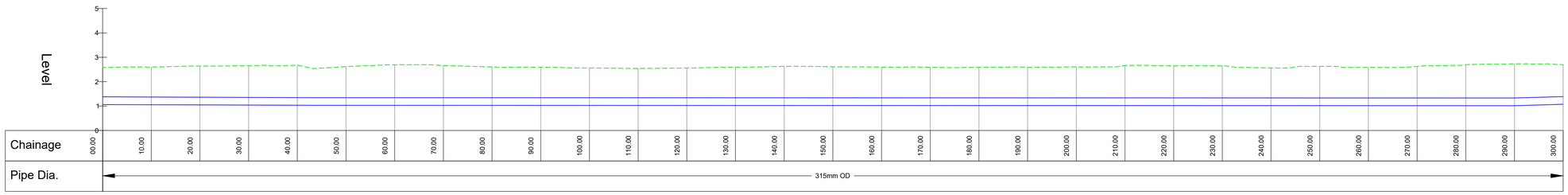

PRO WTG RM - LONGSECTION
SCALE: H 1:1000,V 1:200@A1 DATUM: 0.000

GENERAL NOTES

LEGEND:

- PROPOSED SITE BOUNDARY
- PROPOSED RISING MAIN — RM
- PROPOSED SEWER — F
- PROPOSED OUTFALL/OVERFLOW
- PROPOSED TREATED EFFLUENT PIPELINE
- PROPOSED POST & RAIL FENCE
- EXISTING SEWER — Ex F
- EXISTING COMBINED DRAIN — Ex C
- EXISTING SURFACE SEWER — Ex S
- PROPOSED AIR VALVE — A.V.
- PROPOSED SLUICE VALVE — S.V.

NOTES:

1. THIS DRAWING TO BE READ IN CONJUNCTION WITH ALL OTHER RELEVANT DRAWINGS AND SPECIFICATIONS.
2. ANY QUERIES OR DISCREPANCIES ARE TO BE REFERRED TO THE EMPLOYER'S REPRESENTATIVE IMMEDIATELY.
3. ALL PROPOSED PIPELINE ALIGNMENTS ARE INDICATIVE

Rev	Date	Description	By	Chk	App
P1	27/10/20	Planning	TD	KOS	JA

BYRNELOOBY
2100 Cork Airport Business Park, Kinsale Road, Cork
tel: +353 (0) 21 2407988
email: cork@ByrneLooby.com www.ByrneLooby.com
BAHRAIN • IRELAND • QATAR • SAUDI ARABIA • UAE • UK

ARUP
Arup,
One Albert Quay
Cork
Tel +353(0)21 422 3200
www.arup.com

CLIENT
Irish Water
Cork County Council
Obair i gcomhpáirtíocht
Working in Partnership

PROJECT
WHITEGATE - AGHADA SEWERAGE SCHEME
UTAS - CORK BUNDLE

DRAWING TITLE
PROPOSED RISING MAIN
WHITEGATE PS TO WWTP
LAYOUT PLANS & SECTIONS - SHEET 1 OF 6

STATUS
FOR PLANNING

Date: 27/10/2020	Scale: As shown	Drawn: CE	Chk: KOS	App: DOC
Project No: 257589-00	Drg. No: IW-10015229-03-01-049			Rev: P1

Ordnance Survey Ireland
ORDNANCE SURVEY IRELAND LICENCE NUMBER EN 3-3-34

A1

OSI SHEET NUMBERS:
6512-C, 6512-D, 6550-A & 6550-B

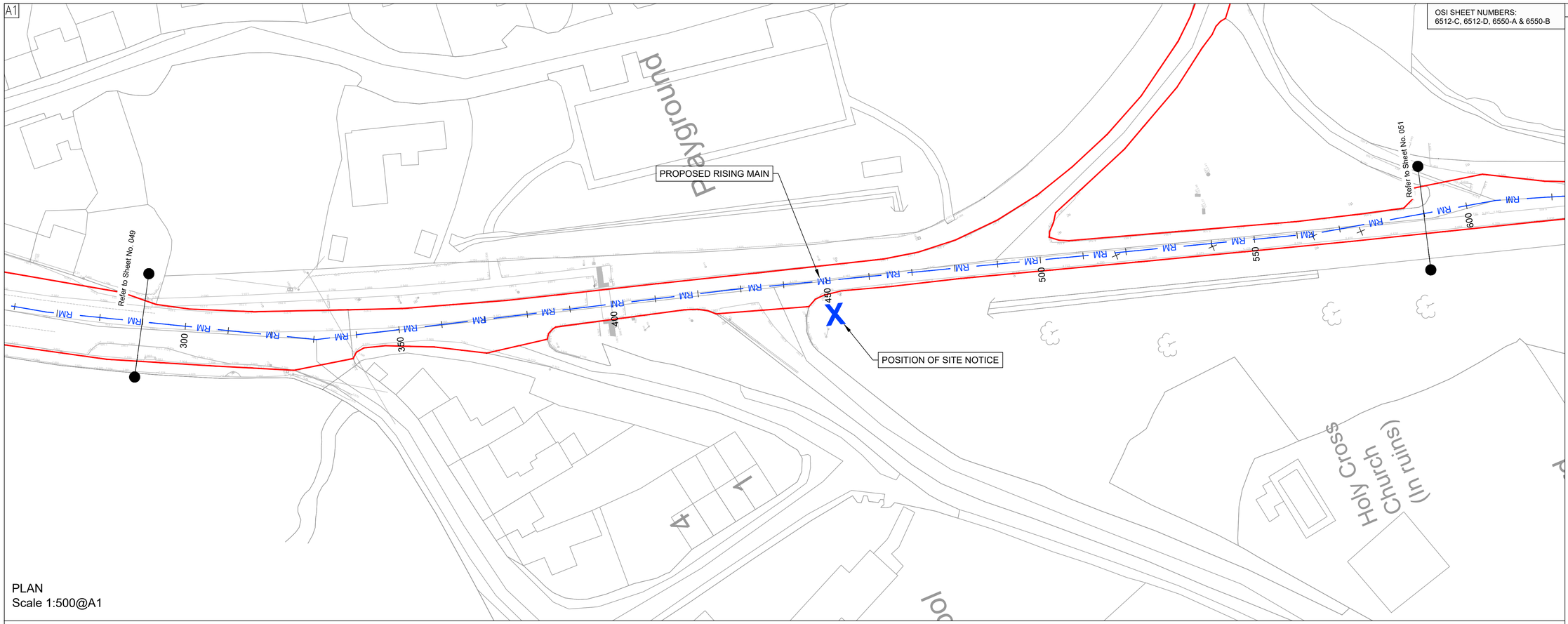

PLAN
Scale 1:500@A1

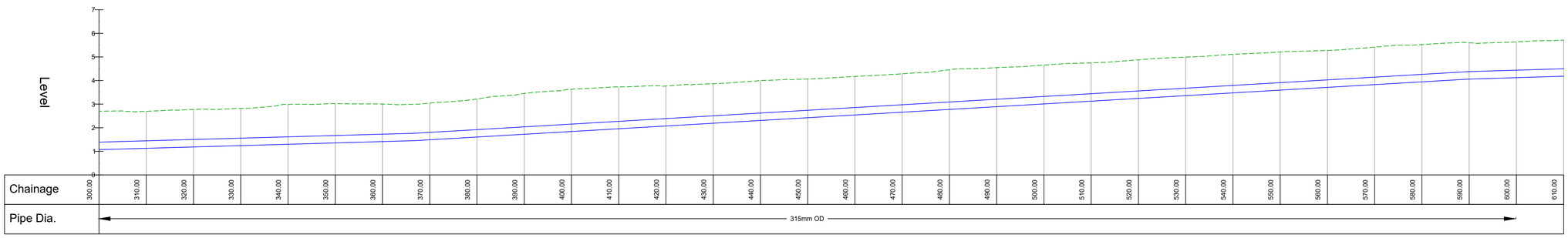

PRO WTG RM - LONGSECTION (28)
SCALE: H 1:1000,V 1:200@A1 DATUM: 0.000

Ordnance Survey Ireland
ORDNANCE SURVEY IRELAND LICENCE NUMBER EN 3-3-34

GENERAL NOTES

LEGEND:

- PROPOSED SITE BOUNDARY
- PROPOSED RISING MAIN — RM
- PROPOSED SEWER — F
- PROPOSED OUTFALL/OVERFLOW
- PROPOSED TREATED EFFLUENT PIPELINE
- PROPOSED POST & RAIL FENCE
- EXISTING SEWER — Ex F
- EXISTING COMBINED DRAIN — Ex C
- EXISTING SURFACE SEWER — Ex S
- PROPOSED AIR VALVE — A.V.
- PROPOSED SLUICE VALVE — S.V.

NOTES:

1. THIS DRAWING TO BE READ IN CONJUNCTION WITH ALL OTHER RELEVANT DRAWINGS AND SPECIFICATIONS.
2. ANY QUERIES OR DISCREPANCIES ARE TO BE REFERRED TO THE EMPLOYER'S REPRESENTATIVE IMMEDIATELY.
3. ALL PROPOSED PIPELINE ALIGNMENTS ARE INDICATIVE

Rev	Date	Description	By	Chk	App
P1	27/10/20	Planning	TD	KO'S	JA

BYRNELOOBY
2100 Cork Airport Business Park, Kinsale Road, Cork
tel: +353 (0) 21 2407988
email: cork@ByrneLooby.com www.ByrneLooby.com
BAHRAIN • IRELAND • QATAR • SAUDI ARABIA • UAE • UK

ARUP
Arup,
One Albert Quay
Cork
Tel +353(0)21 422 3200
www.arup.com

CLIENT
Irish Water
Cork County Council
Obair i gcomhpáirtíocht
Working in Partnership

PROJECT
WHITEGATE - AGHADA SEWERAGE SCHEME
UTAS - CORK BUNDLE

DRAWING TITLE
PROPOSED RISING MAIN
WHITEGATE PS TO WWTP
LAYOUT PLANS & SECTIONS - SHEET 2 OF 6

STATUS
FOR PLANNING

Date: 27/10/2020	Scale: As shown	Drawn: CE	Chk: KOS	App: DOC
Project No: 257589-00	Drg. No: IW-10015229-03-01-050			Rev: P1

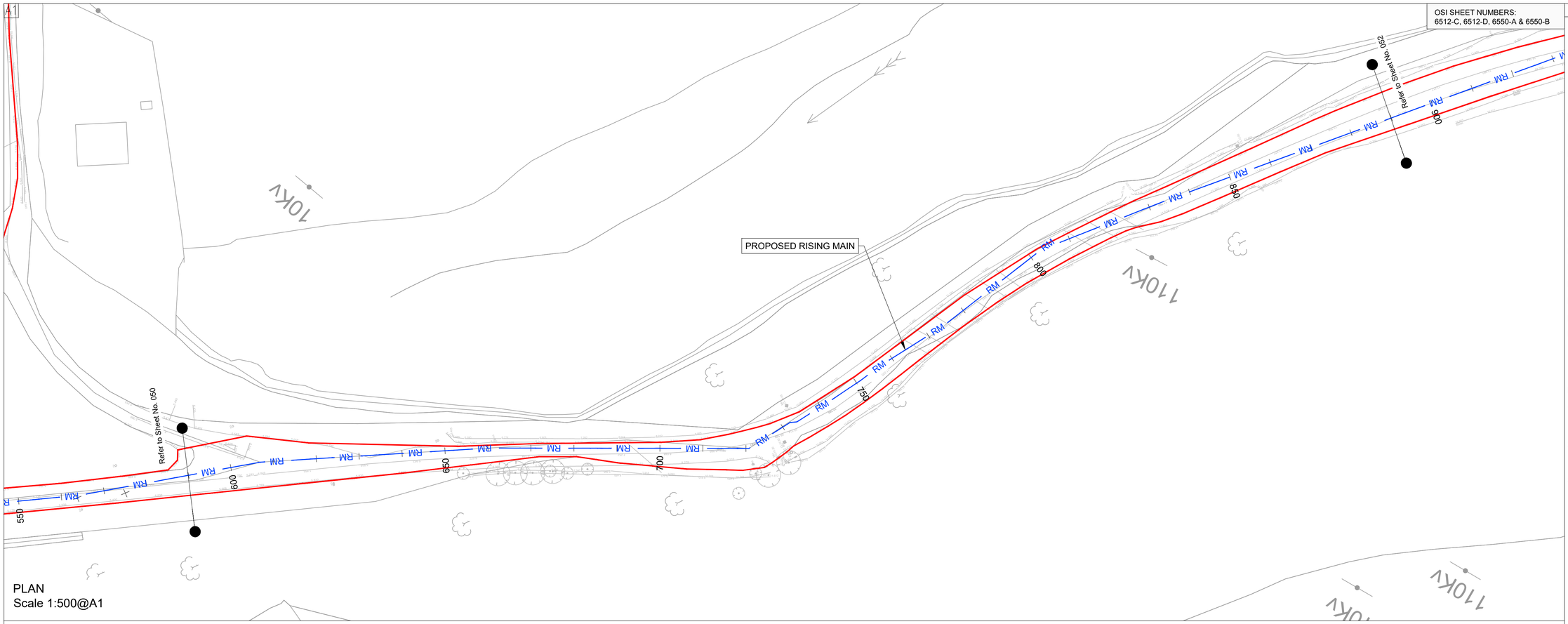

PLAN
Scale 1:500@A1

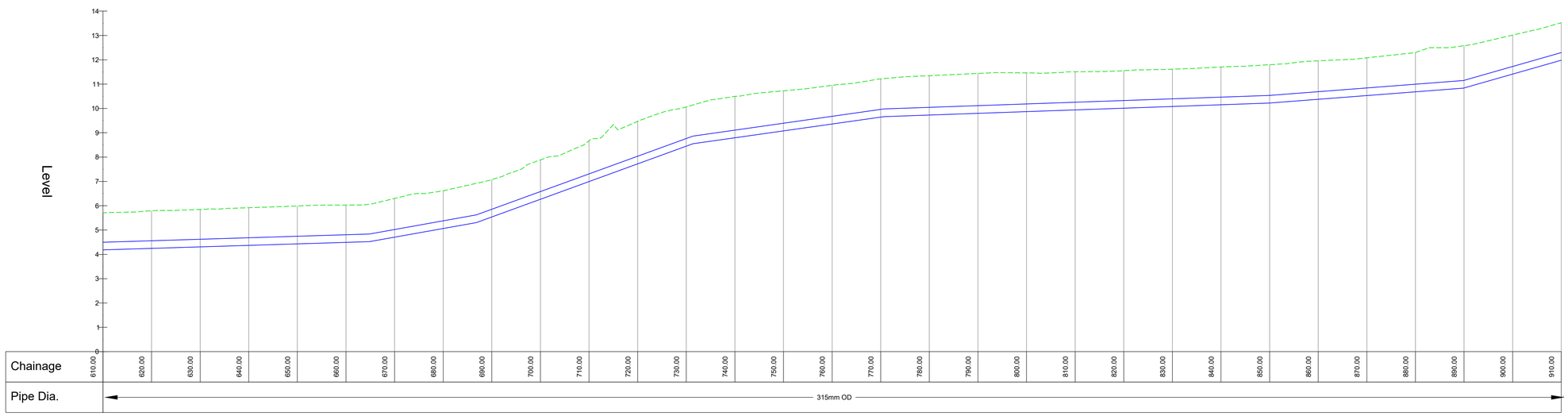

PRO WTG RM - LONGSECTION (29)
SCALE: H 1:1000,V 1:200@A1 DATUM: 0.000

GENERAL NOTES

LEGEND:

- PROPOSED SITE BOUNDARY
- PROPOSED RISING MAIN — RM
- PROPOSED SEWER — F
- PROPOSED OUTFALL/OVERFLOW
- PROPOSED TREATED EFFLUENT PIPELINE
- PROPOSED POST & RAIL FENCE
- EXISTING SEWER — Ex F
- EXISTING COMBINED DRAIN — Ex C
- EXISTING SURFACE SEWER — Ex S
- PROPOSED AIR VALVE — A.V.
- PROPOSED SLUICE VALVE — S.V.

NOTES:

1. THIS DRAWING TO BE READ IN CONJUNCTION WITH ALL OTHER RELEVANT DRAWINGS AND SPECIFICATIONS.
2. ANY QUERIES OR DISCREPANCIES ARE TO BE REFERRED TO THE EMPLOYER'S REPRESENTATIVE IMMEDIATELY.
3. ALL PROPOSED PIPELINE ALIGNMENTS ARE INDICATIVE

Rev	Date	Description	By	Chk	App
P1	27/10/20	Planning	TD	KOS	JA

BYRNELOOBY
2100 Cork Airport Business Park, Kinsale Road, Cork
tel: +353 (0) 21 2407988
email: cork@ByrneLooby.com www.ByrneLooby.com
BAHRAIN • IRELAND • QATAR • SAUDI ARABIA • UAE • UK

ARUP
Arup,
One Albert Quay
Cork
Tel +353(0)21 422 3200
www.arup.com

CLIENT
Irish Water
Cork County Council
Obair i gcomhpáirtíocht
Working in Partnership

PROJECT
WHITEGATE - AGHADA SEWERAGE SCHEME
UTAS - CORK BUNDLE

DRAWING TITLE
PROPOSED RISING MAIN
WHITEGATE PS TO WWTP
LAYOUT PLANS & SECTIONS - SHEET 3 OF 6

STATUS
FOR PLANNING

Date: 27/10/2020	Scale: As shown	Drawn: CE	Chk: KOS	App: DOC
Project No: 257589-00	Drg. No: IW-10015229-03-01-051			Rev: P1

Ordnance Survey Ireland
ORDNANCE SURVEY IRELAND LICENCE NUMBER EN 3-3-34

A1

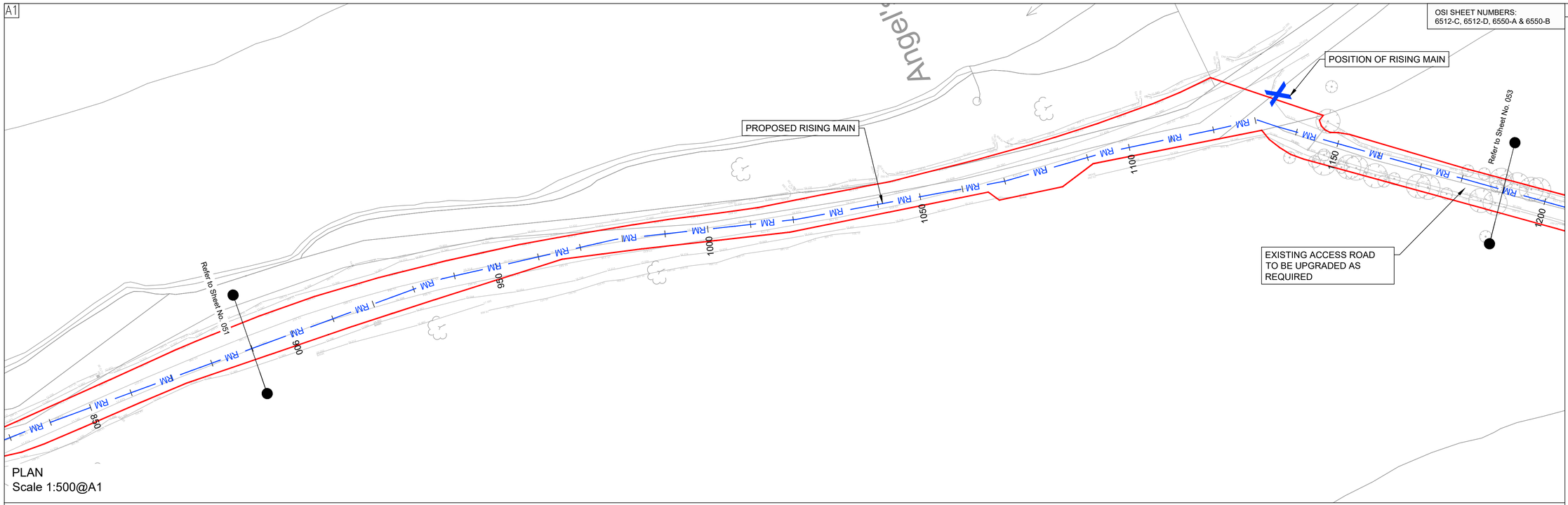

PLAN
Scale 1:500@A1

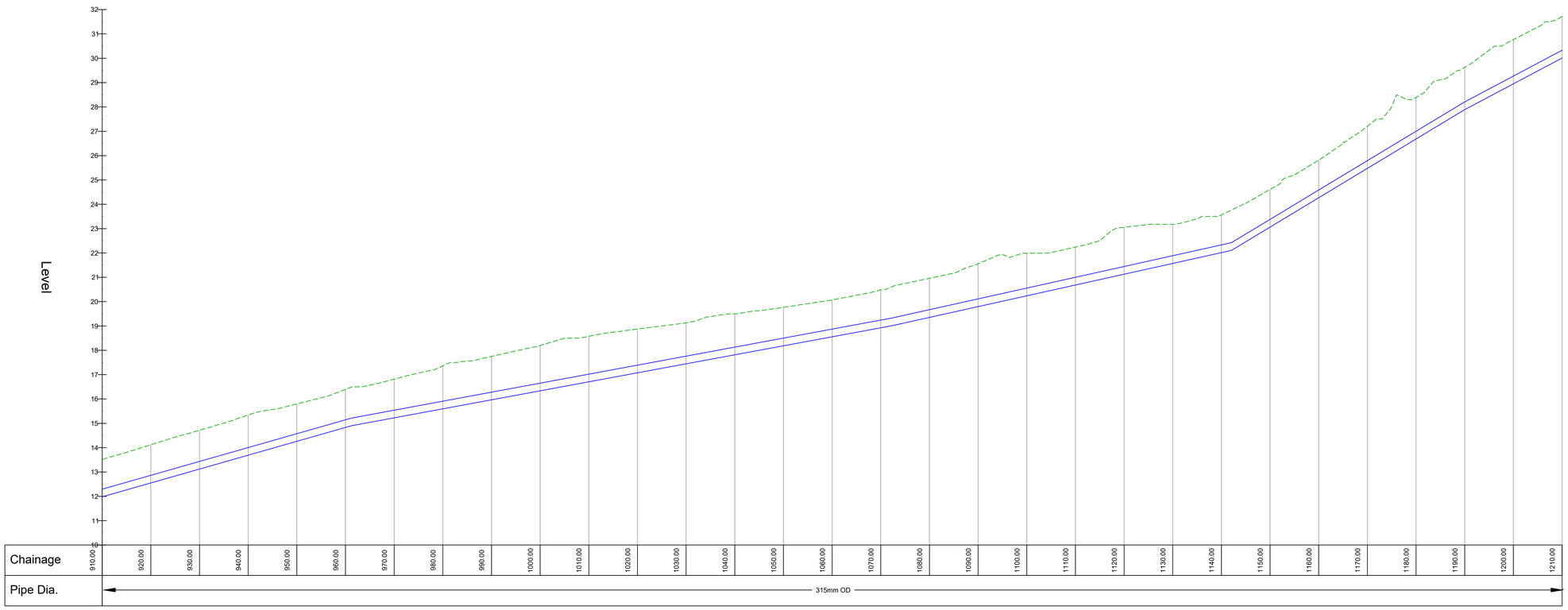

PRO WTG RM - LONGSECTION (30)
SCALE: H 1:1000,V 1:200@A1 DATUM: 10.000

GENERAL NOTES

LEGEND:

- PROPOSED SITE BOUNDARY
- PROPOSED RISING MAIN — RM
- PROPOSED SEWER — F
- PROPOSED OUTFALL/OVERFLOW
- PROPOSED TREATED EFFLUENT PIPELINE
- PROPOSED POST & RAIL FENCE
- EXISTING SEWER — Ex F
- EXISTING COMBINED DRAIN — Ex C
- EXISTING SURFACE SEWER — Ex S
- PROPOSED AIR VALVE — A.V.
- PROPOSED SLUICE VALVE — S.V.

NOTES:

1. THIS DRAWING TO BE READ IN CONJUNCTION WITH ALL OTHER RELEVANT DRAWINGS AND SPECIFICATIONS.
2. ANY QUERIES OR DISCREPANCIES ARE TO BE REFERRED TO THE EMPLOYER'S REPRESENTATIVE IMMEDIATELY.
3. ALL PROPOSED PIPELINE ALIGNMENTS ARE INDICATIVE

Rev	Date	Description	By	Chk	App
P1	27/10/20	Planning	TD	KO'S	JA

BYRNELOOBY
2100 Cork Airport Business Park, Kinsale Road, Cork
tel: +353 (0) 21 2407988
email: cork@ByrneLooby.com www.ByrneLooby.com
BAHRAIN • IRELAND • QATAR • SAUDI ARABIA • UAE • UK

ARUP
Arup,
One Albert Quay
Cork
Tel +353(0)21 422 3200
www.arup.com

CLIENT
Irish Water
Cork County Council
Obair i gcomhpáirtíocht
Working in Partnership

PROJECT
WHITEGATE - AGHADA SEWERAGE SCHEME
UTAS - CORK BUNDLE

DRAWING TITLE
PROPOSED RISING MAIN
WHITEGATE PS TO WWTP
LAYOUT PLANS & SECTIONS - SHEET 4 OF 6

STATUS
FOR PLANNING

Date: 27/10/2020	Scale: As shown	Drawn: CE	Chk: KOS	App: DOC
Project No: 257589-00	Drg. No: IW-10015229-03-01-052			Rev: P1

Ordnance Survey Ireland
ORDNANCE SURVEY IRELAND LICENCE NUMBER EN 3-3-34

A1

OSI SHEET NUMBERS:
6512-C, 6512-D, 6550-A & 6550-B

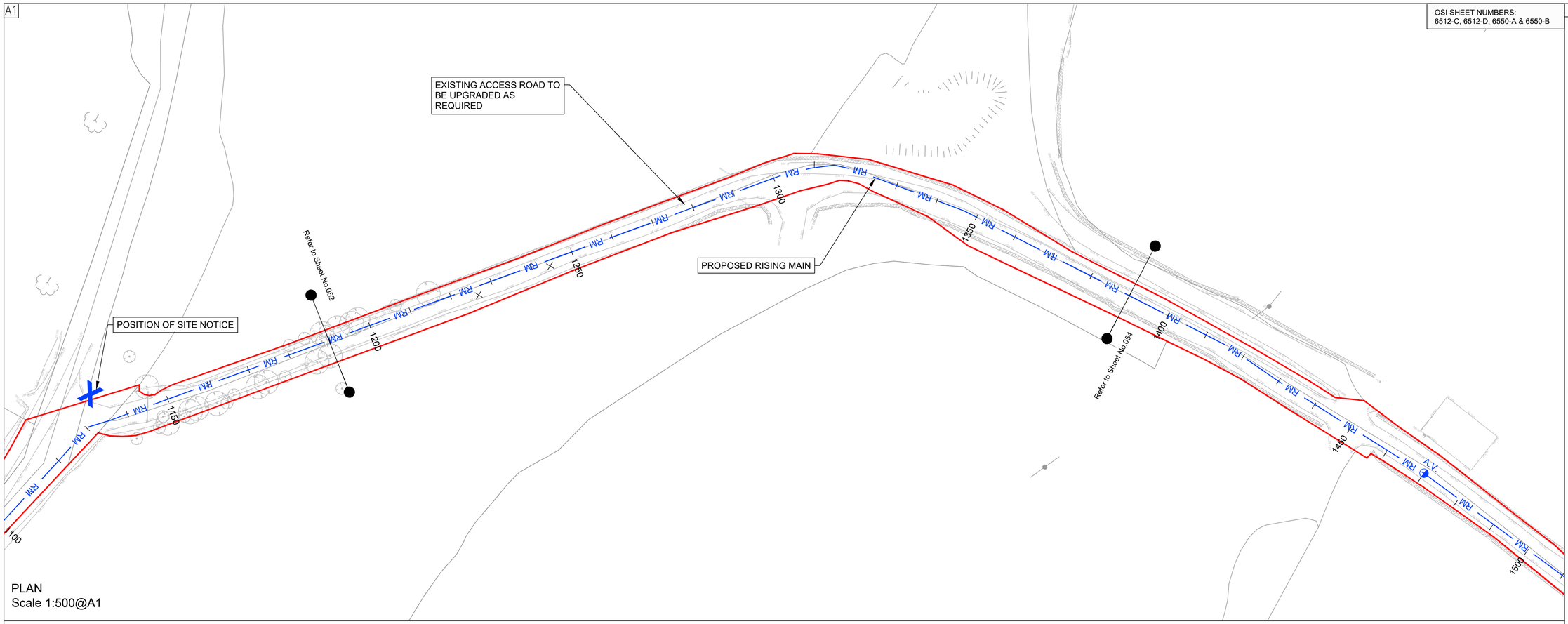

PLAN
Scale 1:500@A1

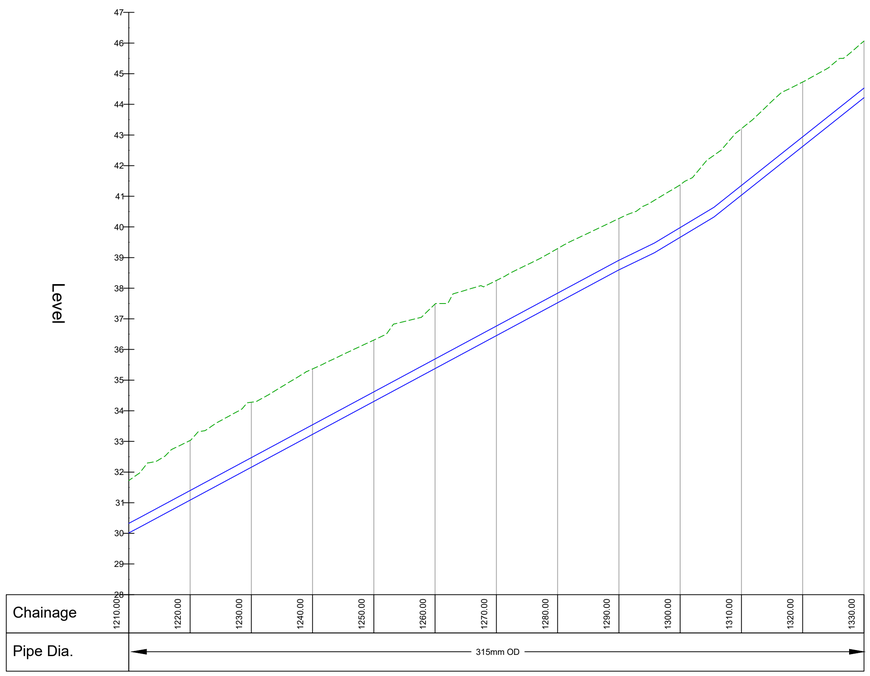

PRO WTG RM - LONGSECTION (31)
SCALE: H 1:1000,V 1:200@A1 DATUM: 28.000

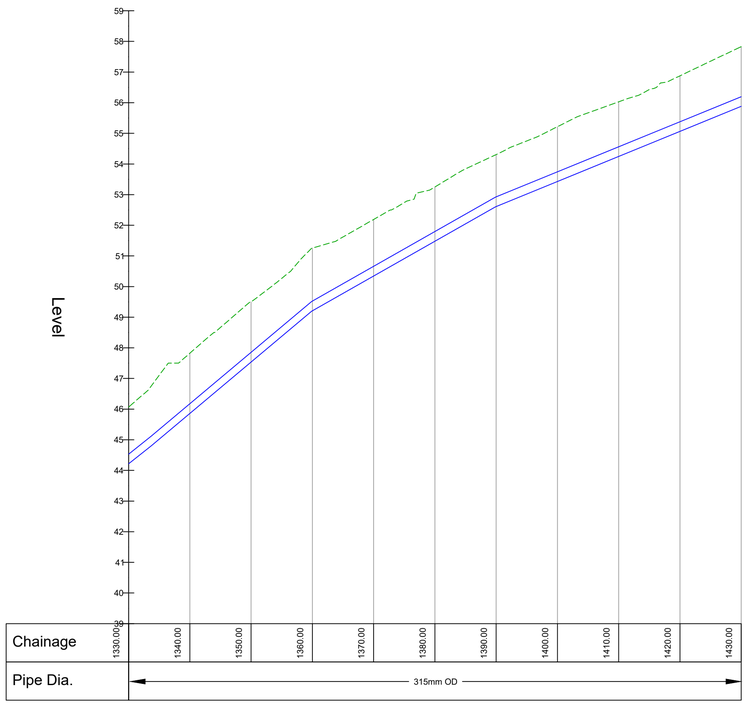

PRO WTG RM - LONGSECTION (40)
SCALE: H 1:1000,V 1:200@A1 DATUM: 39.000

GENERAL NOTES

LEGEND:

- PROPOSED SITE BOUNDARY
- PROPOSED RISING MAIN — RM
- PROPOSED SEWER — F
- PROPOSED OUTFALL/OVERFLOW
- PROPOSED TREATED EFFLUENT PIPELINE
- PROPOSED POST & RAIL FENCE
- EXISTING SEWER — Ex F
- EXISTING COMBINED DRAIN — Ex C
- EXISTING SURFACE SEWER — Ex S
- PROPOSED AIR VALVE — A.V.
- PROPOSED SLUICE VALVE — S.V.

NOTES:

1. THIS DRAWING TO BE READ IN CONJUNCTION WITH ALL OTHER RELEVANT DRAWINGS AND SPECIFICATIONS.
2. ANY QUERIES OR DISCREPANCIES ARE TO BE REFERRED TO THE EMPLOYER'S REPRESENTATIVE IMMEDIATELY.
3. ALL PROPOSED PIPELINE ALIGNMENTS ARE INDICATIVE

Rev	Date	Description	By	Chk	App
P1	27/10/20	Planning	TD	KO'S	JA

BYRNELOOBY
2100 Cork Airport Business Park, Kinsale Road, Cork
tel: +353 (0) 21 2407988
email: cork@ByrneLooby.com www.ByrneLooby.com
BAHRAIN • IRELAND • QATAR • SAUDI ARABIA • UAE • UK

ARUP
Arup,
One Albert Quay
Cork
Tel +353(0)21 422 3200
www.arup.com

CLIENT
Irish Water
Cork County Council
Obair i gcomhpáirtíocht
Working in Partnership

PROJECT
WHITEGATE - AGHADA SEWERAGE SCHEME
UTAS - CORK BUNDLE

DRAWING TITLE
PROPOSED RISING MAIN
WHITEGATE PS TO WWTP
LAYOUT PLANS & SECTIONS - SHEET 5 OF 6

STATUS
FOR PLANNING

Date: 27/10/2020	Scale: As shown	Drawn: CE	Chk: KOS	App: DOC
Project No: 257589-00	Drg. No: IW-10015229-03-01-053			Rev: P1

Ordnance Survey Ireland
ORDNANCE SURVEY IRELAND LICENCE NUMBER EN 3-3-34

A1

OSI SHEET NUMBERS:
6512-C, 6512-D, 6550-A & 6550-B

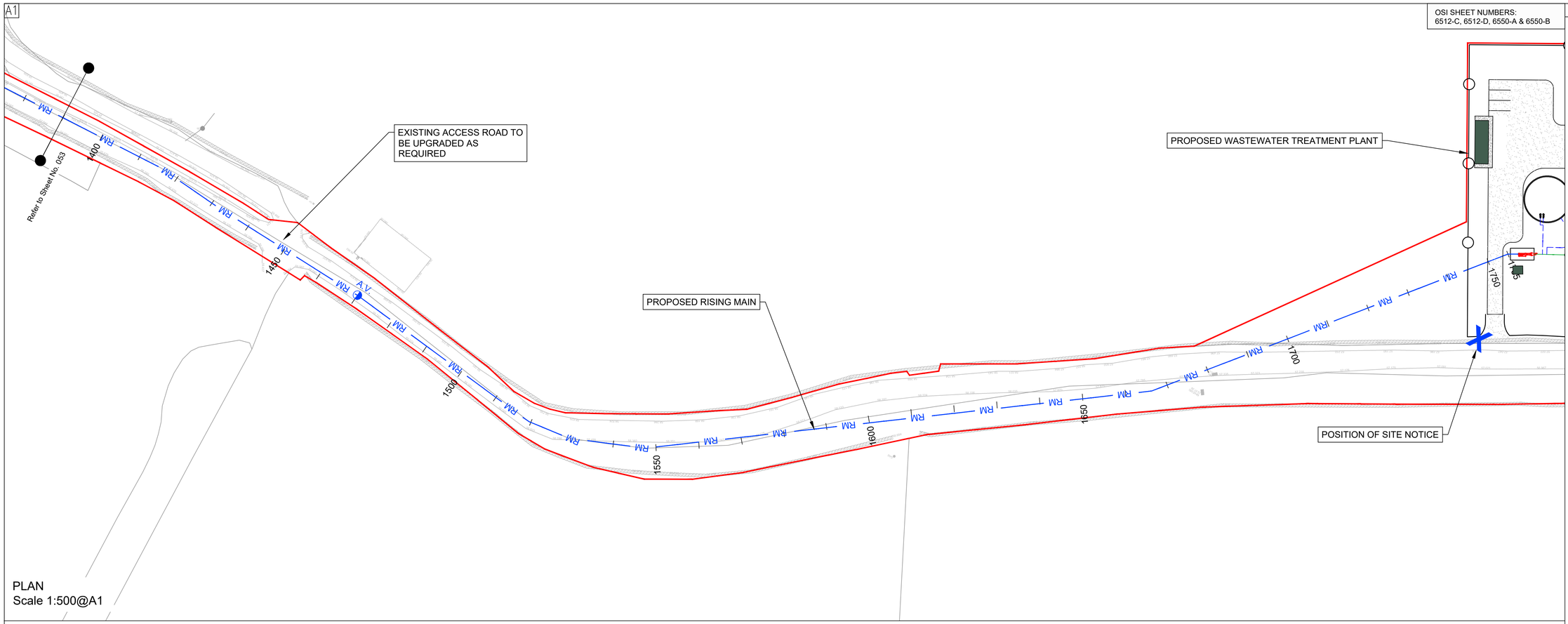

PLAN
Scale 1:500@A1

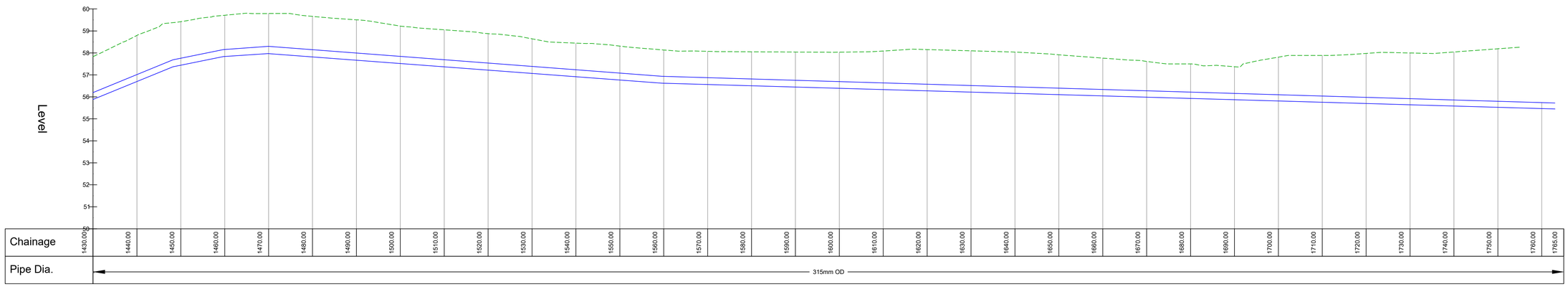

PRO WTG RM - LONGSECTION (32)
SCALE: H 1:1000,V 1:200@A1 DATUM: 50.000

GENERAL NOTES

LEGEND:

- PROPOSED SITE BOUNDARY
- PROPOSED RISING MAIN — RM
- PROPOSED SEWER — F
- PROPOSED OUTFALL/OVERFLOW
- PROPOSED TREATED EFFLUENT PIPELINE
- PROPOSED POST & RAIL FENCE
- EXISTING SEWER — Ex F
- EXISTING COMBINED DRAIN — Ex C
- EXISTING SURFACE SEWER — Ex S
- PROPOSED AIR VALVE — A.V.
- PROPOSED SLUICE VALVE — S.V.

NOTES:

1. THIS DRAWING TO BE READ IN CONJUNCTION WITH ALL OTHER RELEVANT DRAWINGS AND SPECIFICATIONS.
2. ANY QUERIES OR DISCREPANCIES ARE TO BE REFERRED TO THE EMPLOYER'S REPRESENTATIVE IMMEDIATELY.
3. ALL PROPOSED PIPELINE ALIGNMENTS ARE INDICATIVE

Rev	Date	Description	By	Chk	App
P1	27/10/20	Planning	TD	KO'S	JA

BYRNELOOBY
2100 Cork Airport Business Park, Kinsale Road, Cork
tel: +353 (0) 21 2407988
email: cork@ByrneLooby.com www.ByrneLooby.com
BAHRAIN • IRELAND • QATAR • SAUDI ARABIA • UAE • UK

ARUP
Arup,
One Albert Quay
Cork
Tel +353(0)21 422 3200
www.arup.com

CLIENT
Irish Water
Cork County Council
Obair i gcomhpáirtíocht
Working in Partnership

PROJECT
WHITEGATE - AGHADA SEWERAGE SCHEME
UTAS - CORK BUNDLE

DRAWING TITLE
PROPOSED RISING MAIN
WHITEGATE PS TO WWTP
LAYOUT PLANS & SECTIONS - SHEET 6 OF 6

STATUS
FOR PLANNING

Date: 27/10/2020	Scale: As shown	Drawn: CE	Chk: KOS	App: DOC
Project No: 257589-00	Drg. No: IW-10015229-03-01-054			Rev: P1

Ordnance Survey Ireland
ORDNANCE SURVEY IRELAND LICENCE NUMBER EN 3-3-34