A1

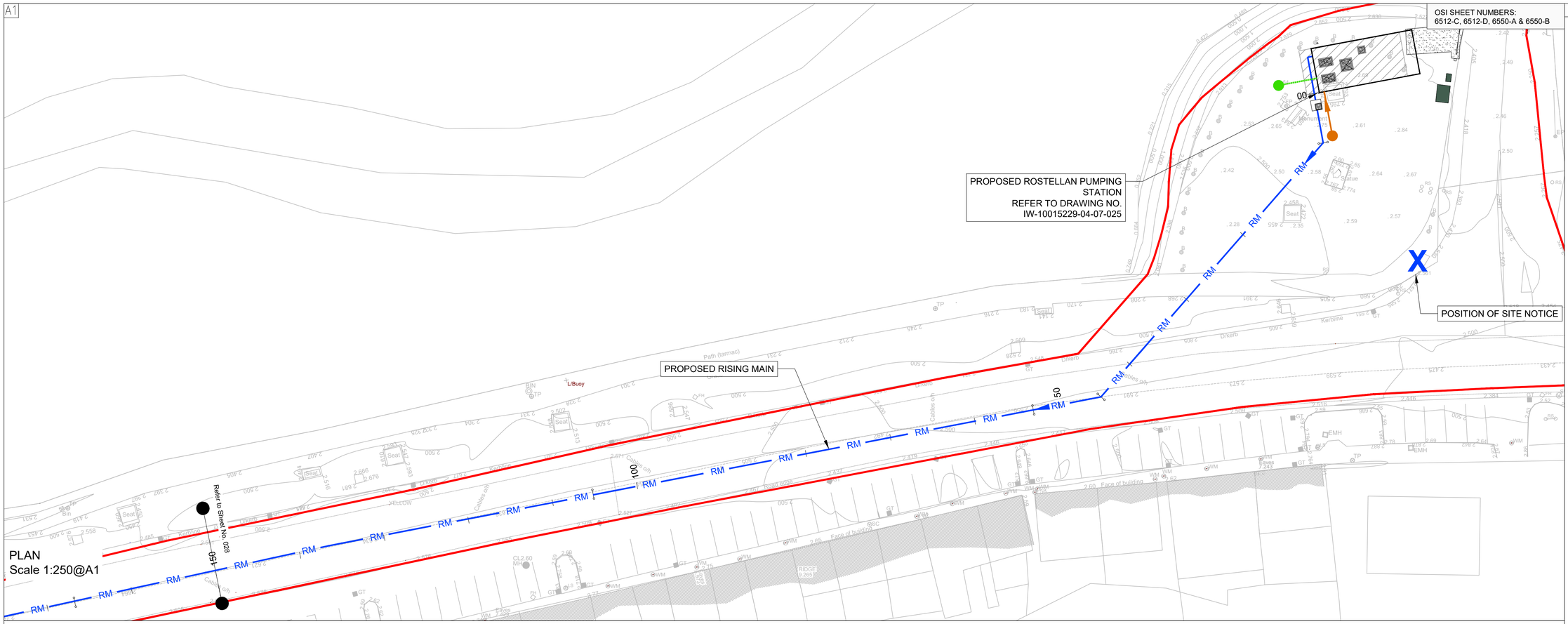

PLAN
Scale 1:250@A1

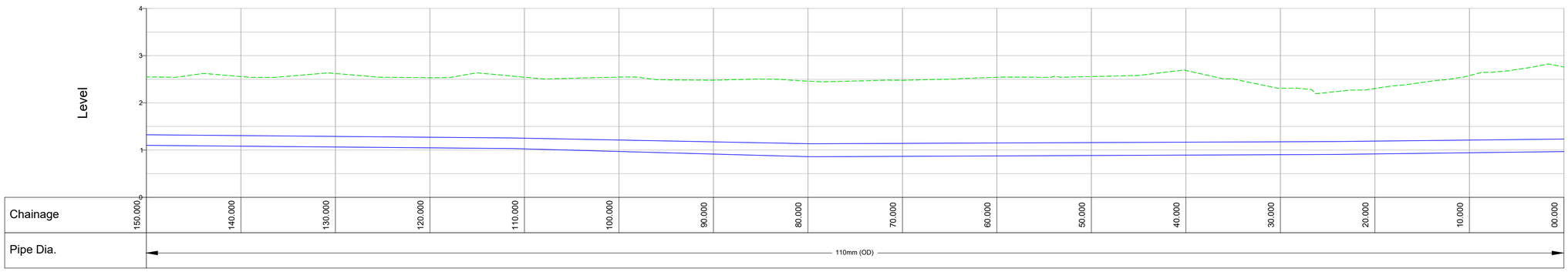

ROSTELLAN RISING MAIN (1)
SCALE: H 1:1000,V 1:200@A1 DATUM: 0.000

GENERAL NOTES

N
W E
S

LEGEND:

- PROPOSED SITE BOUNDARY
- PROPOSED RISING MAIN — RM
- PROPOSED SEWER — F
- PROPOSED OUTFALL/OVERFLOW
- PROPOSED TREATED EFFLUENT PIPELINE
- PROPOSED POST & RAIL FENCE
- PROPOSED AIR VALVE — A.V.

NOTES:

1. THIS DRAWING TO BE READ IN CONJUNCTION WITH ALL OTHER RELEVANT DRAWINGS AND SPECIFICATIONS.
2. ANY QUERIES OR DISCREPANCIES ARE TO BE REFERRED TO THE EMPLOYER'S REPRESENTATIVE IMMEDIATELY.
3. ALL PROPOSED PIPELINE ALIGNMENTS ARE INDICATIVE

Rev	Date	Description	By	Chk	App
P1	27/10/20	Planning	TD	KOS	JA

BYRNELOOBY
2100 Cork Airport Business Park, Kinsale Road, Cork
tel: +353 (0) 21 2407988
email: cork@ByrneLooby.com www.ByrneLooby.com
BAHRAIN • IRELAND • QATAR • SAUDI ARABIA • UAE • UK

ARUP
Arup,
One Albert Quay
Cork
Tel +353(0)21 422 3200
www.arup.com

CLIENT
Irish Water
Cork County Council
Obair i gcomhpáirtíocht
Working in Partnership

PROJECT
WHITEGATE - AGHADA SEWERAGE SCHEME
UTAS - CORK BUNDLE

DRAWING TITLE
PROPOSED RISING MAIN
ROSTELLAN PS TO LOWER AGHADA PS
LAYOUT PLANS & SECTIONS - SHEET 1 OF 9

STATUS
FOR PLANNING

Date: 27/10/20	Scale: As shown	Drawn: TD	Chk: KOS	App: JA
Project No: 257589-00	Drg. No: IW-10015229-03-01-027			Rev: P1

Ordnance Survey Ireland
ORDNANCE SURVEY IRELAND LICENCE NUMBER EN 3-3-34

A1

OSI SHEET NUMBERS:
6512-C, 6512-D, 6550-A & 6550-B

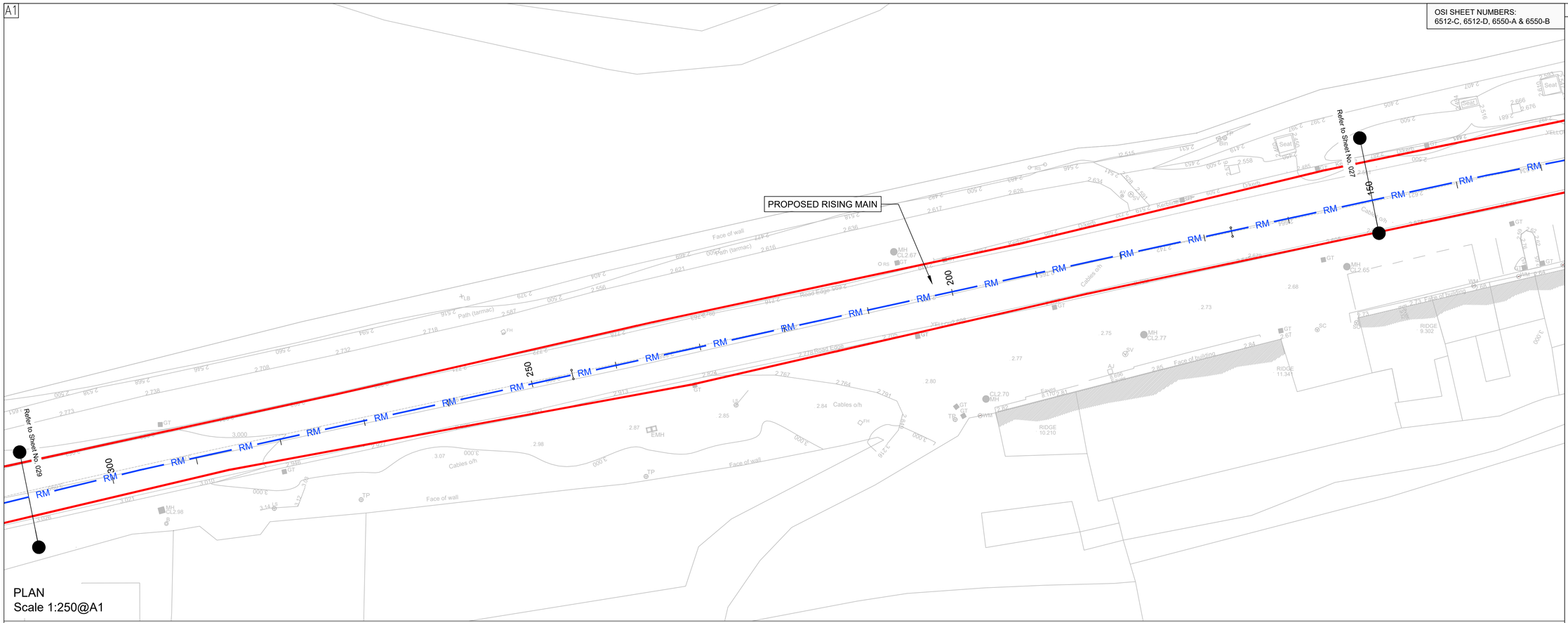

PLAN
Scale 1:250@A1

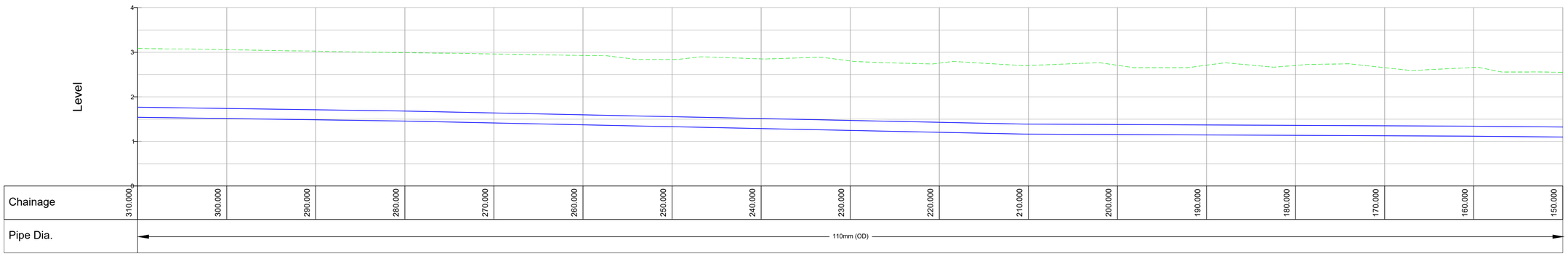

ROSTELLAN RISING MAIN (2)
SCALE: H 1:1000,V 1:200@A1 DATUM: 0.000

GENERAL NOTES

N
W E
S

LEGEND:

- PROPOSED SITE BOUNDARY
- PROPOSED RISING MAIN — RM
- PROPOSED SEWER — F
- PROPOSED OUTFALL/OVERFLOW
- PROPOSED TREATED EFFLUENT PIPELINE
- PROPOSED POST & RAIL FENCE
- PROPOSED AIR VALVE — A.V.

NOTES:

1. THIS DRAWING TO BE READ IN CONJUNCTION WITH ALL OTHER RELEVANT DRAWINGS AND SPECIFICATIONS.
2. ANY QUERIES OR DISCREPANCIES ARE TO BE REFERRED TO THE EMPLOYER'S REPRESENTATIVE IMMEDIATELY.
3. ALL PROPOSED PIPELINE ALIGNMENTS ARE INDICATIVE

Rev	Date	Description	By	Chk	App
P1	27/10/20	Planning	TD	KOS	JA

BYRNELOOBY
2100 Cork Airport Business Park, Kinsale Road, Cork
tel: +353 (0) 21 2407988
email: cork@ByrneLooby.com www.ByrneLooby.com
BAHRAIN • IRELAND • QATAR • SAUDI ARABIA • UAE • UK

ARUP
Arup,
One Albert Quay
Cork
Tel +353(0)21 422 3200
www.arup.com

CLIENT
Irish Water
Cork County Council
Obair i gcomhpáirtíocht
Working in Partnership

PROJECT
WHITEGATE - AGHADA SEWERAGE SCHEME
UTAS - CORK BUNDLE

DRAWING TITLE
PROPOSED RISING MAIN
ROSTELLAN PS TO LOWER AGHADA PS
LAYOUT PLANS & SECTIONS - SHEET 2 OF 9

STATUS
FOR PLANNING

Date: 27/10/20	Scale: As shown	Drawn: TD	Chk: KOS	App: JA
Project No: 257589-00	Drg. No: IW-10015229-03-01-028			Rev: P1

Ordnance Survey Ireland
ORDNANCE SURVEY IRELAND LICENCE NUMBER EN 3-3-34

A1

OSI SHEET NUMBERS:
6512-C, 6512-D, 6550-A & 6550-B

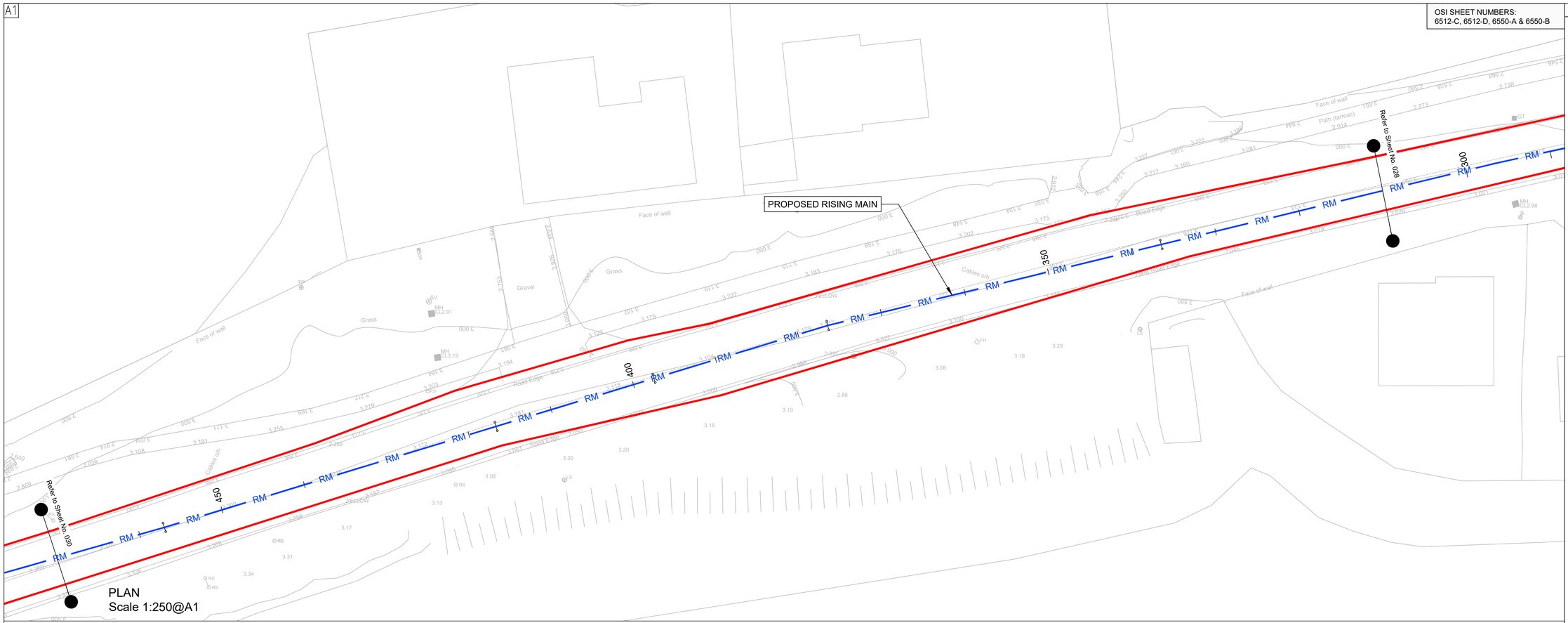

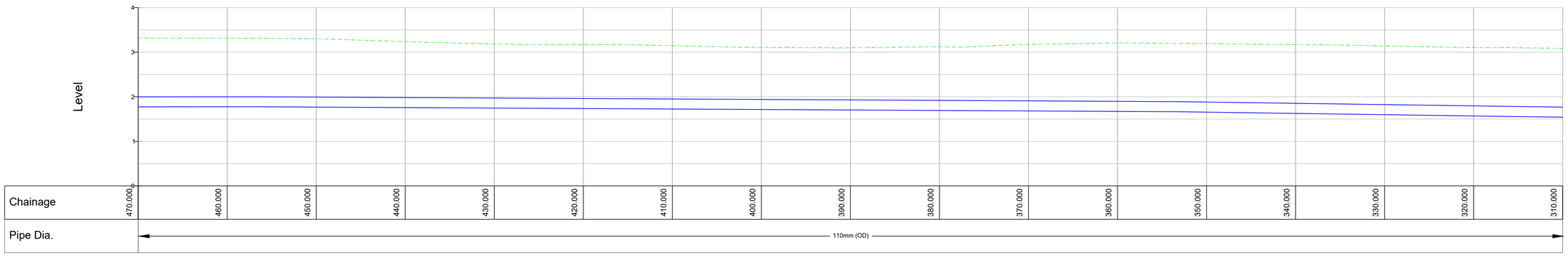

ROSTELLAN RISING MAIN (3)
SCALE: H 1:1000,V 1:200@A1 DATUM: 0.000

GENERAL NOTES

N
W E
S

LEGEND:

- PROPOSED SITE BOUNDARY
- PROPOSED RISING MAIN — RM
- PROPOSED SEWER — F
- PROPOSED OUTFALL/OVERFLOW
- PROPOSED TREATED EFFLUENT PIPELINE
- PROPOSED POST & RAIL FENCE
- PROPOSED AIR VALVE — A.V.

NOTES:

1. THIS DRAWING TO BE READ IN CONJUNCTION WITH ALL OTHER RELEVANT DRAWINGS AND SPECIFICATIONS.
2. ANY QUERIES OR DISCREPANCIES ARE TO BE REFERRED TO THE EMPLOYER'S REPRESENTATIVE IMMEDIATELY.
3. ALL PROPOSED PIPELINE ALIGNMENTS ARE INDICATIVE

Rev	Date	Description	By	Chk	App
P1	27/10/20	Planning	TD	KOS	JA

BYRNELOOBY
2100 Cork Airport Business Park, Kinsale Road, Cork
tel: +353 (0) 21 2407988
email: cork@ByrneLooby.com www.ByrneLooby.com
BAHRAIN • IRELAND • QATAR • SAUDI ARABIA • UAE • UK

ARUP
Arup,
One Albert Quay
Cork
Tel +353(0)21 422 3200
www.arup.com

CLIENT
Irish Water
Cork County Council
Obair i gcomhpáirtíocht
Working in Partnership

PROJECT
WHITEGATE - AGHADA SEWERAGE SCHEME
UTAS - CORK BUNDLE

DRAWING TITLE
PROPOSED RISING MAIN
ROSTELLAN PS TO LOWER AGHADA PS
LAYOUT PLANS & SECTIONS - SHEET 3 OF 9

STATUS
FOR PLANNING

Date: 27/10/20	Scale: As shown	Drawn: TD	Chk: KOS	App: JA
Project No: 257589-00	Drg. No: IW-10015229-03-01-029			Rev: P1

Ordnance Survey Ireland
ORDNANCE SURVEY IRELAND LICENCE NUMBER EN 3-3-34

A1

OSI SHEET NUMBERS:
6512-C, 6512-D, 6550-A & 6550-B

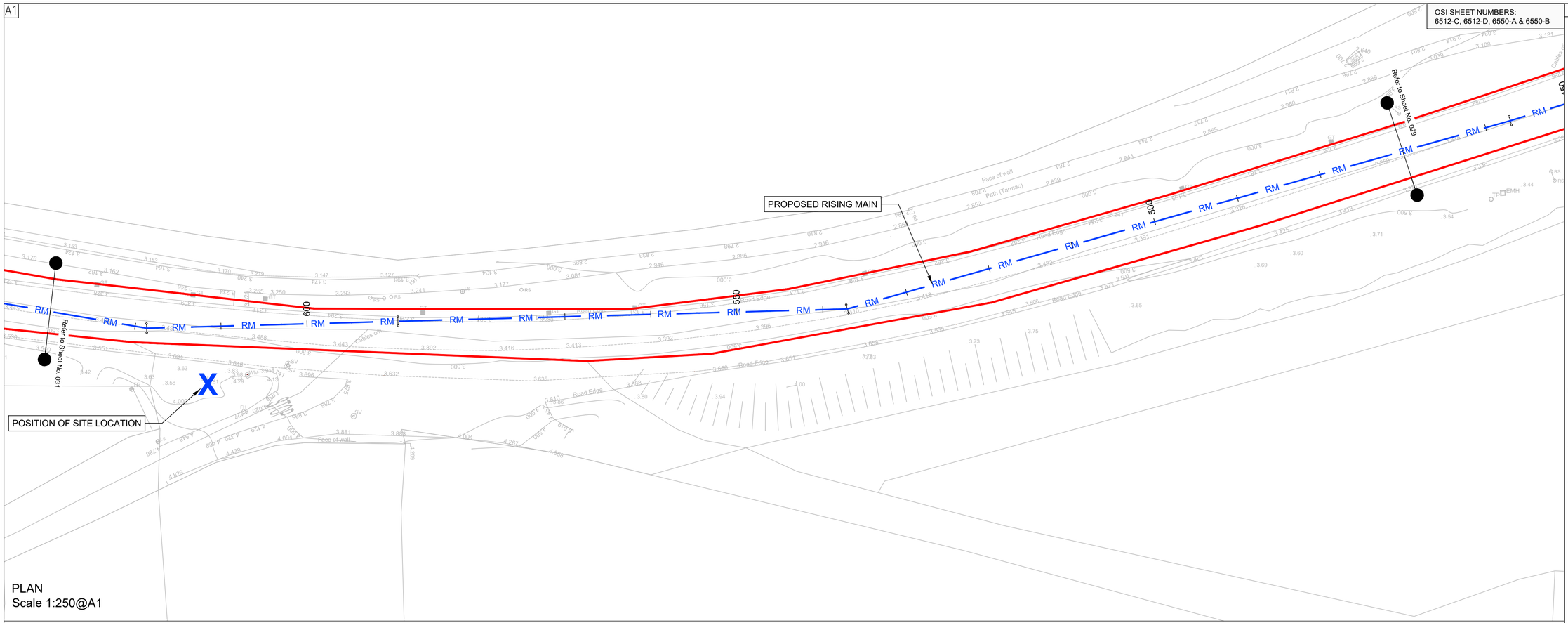

PLAN
Scale 1:250@A1

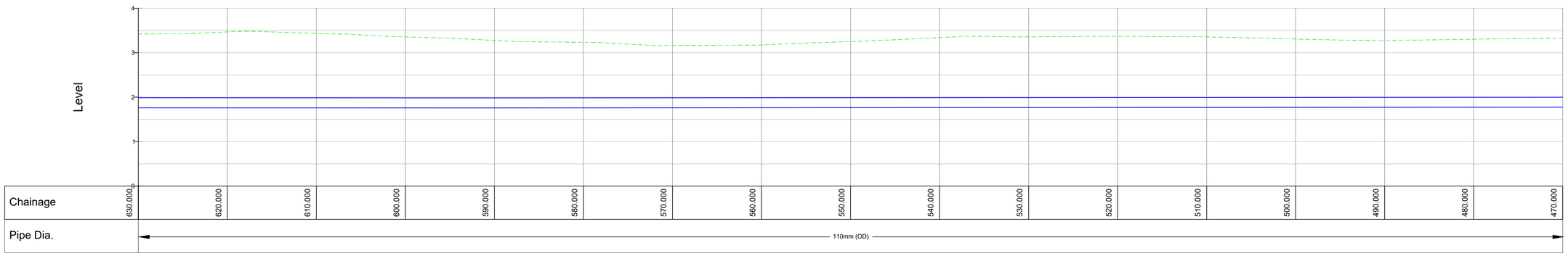

ROSTELLAN RISING MAIN (1) (1) (1)
SCALE: H 1:1000,V 1:200@A1 DATUM: 0.000

GENERAL NOTES

N
W E
S

LEGEND:

- PROPOSED SITE BOUNDARY
- PROPOSED RISING MAIN — RM
- PROPOSED SEWER — F
- PROPOSED OUTFALL/OVERFLOW
- PROPOSED TREATED EFFLUENT PIPELINE
- PROPOSED POST & RAIL FENCE
- PROPOSED AIR VALVE — A.V.

NOTES:

1. THIS DRAWING TO BE READ IN CONJUNCTION WITH ALL OTHER RELEVANT DRAWINGS AND SPECIFICATIONS.
2. ANY QUERIES OR DISCREPANCIES ARE TO BE REFERRED TO THE EMPLOYER'S REPRESENTATIVE IMMEDIATELY.
3. ALL PROPOSED PIPELINE ALIGNMENTS ARE INDICATIVE

Rev	Date	Description	By	Chk	App
P1	27/10/20	Planning	TD	KOS	JA

BYRNELOOBY
2100 Cork Airport Business Park, Kinsale Road, Cork
tel: +353 (0) 21 2407988
email: cork@ByrneLooby.com www.ByrneLooby.com
BAHRAIN • IRELAND • QATAR • SAUDI ARABIA • UAE • UK

ARUP
Arup,
One Albert Quay
Cork
Tel +353(0)21 422 3200
www.arup.com

CLIENT
Irish Water
Cork County Council
Obair i gcomhpáirtíocht
Working in Partnership

PROJECT
WHITEGATE - AGHADA SEWERAGE SCHEME
UTAS - CORK BUNDLE

DRAWING TITLE
PROPOSED RISING MAIN
ROSTELLAN PS TO LOWER AGHADA PS
LAYOUT PLANS & SECTIONS - SHEET 4 OF 9

STATUS
FOR PLANNING

Date: 27/10/20	Scale: As shown	Drawn: TD	Chk: KOS	App: JA
Project No: 257589-00	Drg. No: IW-10015229-03-01-030			Rev: P1

Ordnance Survey Ireland
ORDNANCE SURVEY IRELAND LICENCE NUMBER EN 3-3-34

A1

OSI SHEET NUMBERS:
6512-C, 6512-D, 6550-A & 6550-B

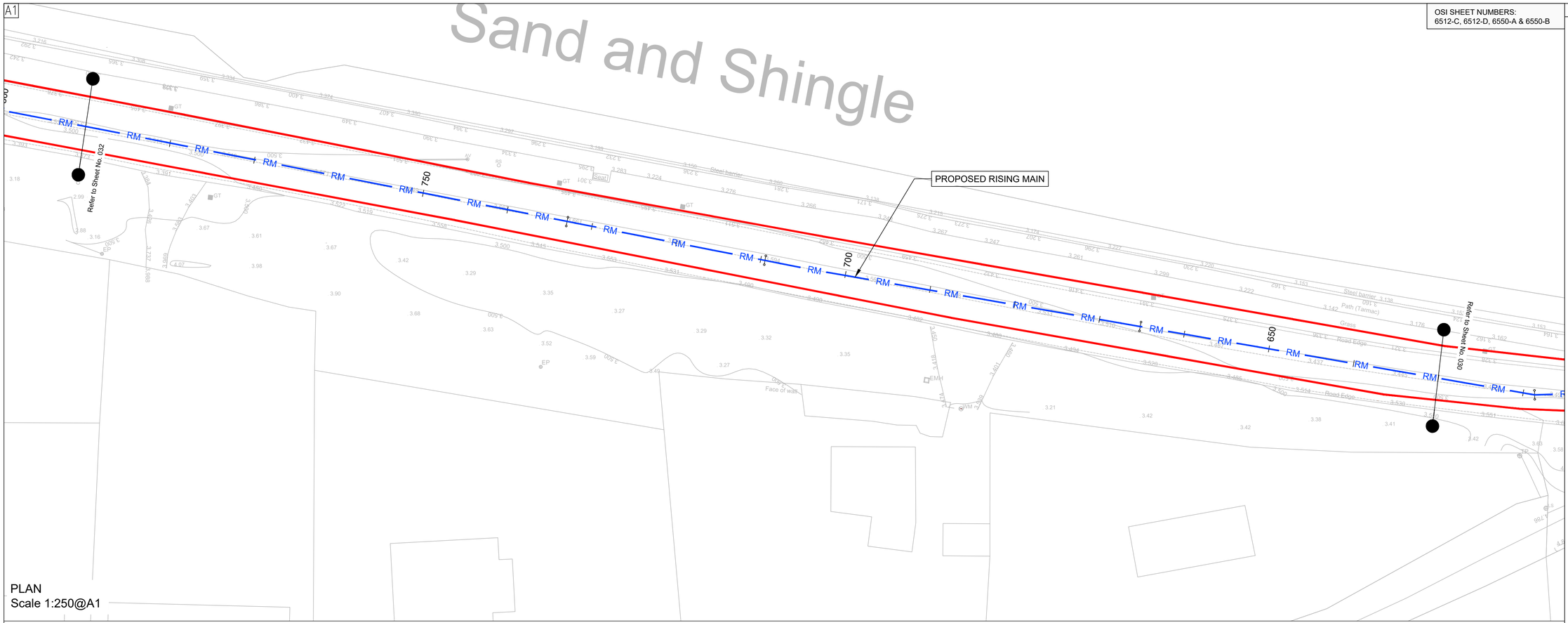

PLAN
Scale 1:250@A1

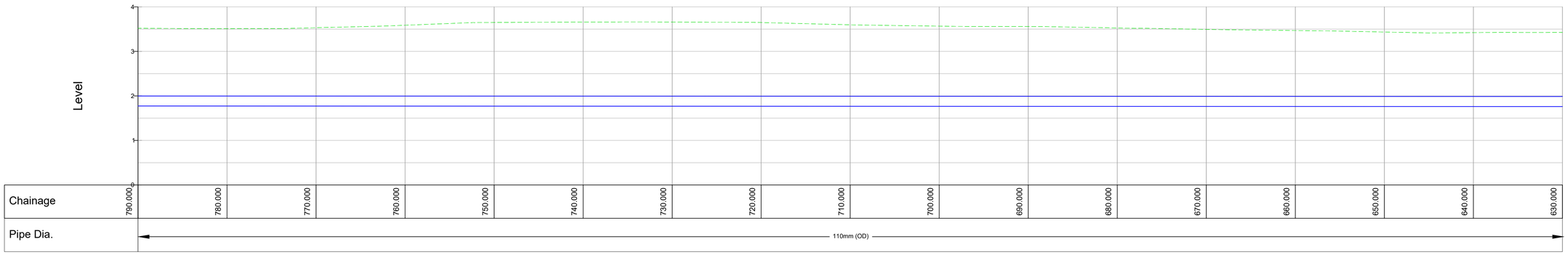

ROSTELLAN RISING MAIN (4)
SCALE: H 1:1000,V 1:200@A1 DATUM: 0.000

GENERAL NOTES

N
W E
S

LEGEND:

- PROPOSED SITE BOUNDARY
- PROPOSED RISING MAIN — RM
- PROPOSED SEWER — F
- PROPOSED OUTFALL/OVERFLOW
- PROPOSED TREATED EFFLUENT PIPELINE
- PROPOSED POST & RAIL FENCE
- PROPOSED AIR VALVE — A.V.

NOTES:

1. THIS DRAWING TO BE READ IN CONJUNCTION WITH ALL OTHER RELEVANT DRAWINGS AND SPECIFICATIONS.
2. ANY QUERIES OR DISCREPANCIES ARE TO BE REFERRED TO THE EMPLOYER'S REPRESENTATIVE IMMEDIATELY.
3. ALL PROPOSED PIPELINE ALIGNMENTS ARE INDICATIVE

Rev	Date	Description	By	Chk	App
P1	27/10/20	Planning	TD	KOS	JA

BYRNELOOBY
2100 Cork Airport Business Park, Kinsale Road, Cork
tel: +353 (0) 21 2407988
email: cork@ByrneLooby.com www.ByrneLooby.com
BAHRAIN • IRELAND • QATAR • SAUDI ARABIA • UAE • UK

ARUP
Arup,
One Albert Quay
Cork
Tel +353(0)21 422 3200
www.arup.com

CLIENT
Irish Water
Cork County Council
Obair i gcomhpáirtíocht
Working in Partnership

PROJECT
WHITEGATE - AGHADA SEWERAGE SCHEME
UTAS - CORK BUNDLE

DRAWING TITLE
PROPOSED RISING MAIN
ROSTELLAN PS TO LOWER AGHADA PS
LAYOUT PLANS & SECTIONS - SHEET 5 OF 9

STATUS
FOR PLANNING

Date: 27/10/20	Scale: As shown	Drawn: TD	Chk: KOS	App: JA
Project No: 257589-00	Drg. No: IW-10015229-03-01-031			Rev: P1

Ordnance Survey Ireland
ORDNANCE SURVEY IRELAND LICENCE NUMBER EN 3-3-34

A1

OSI SHEET NUMBERS:
6512-C, 6512-D, 6550-A & 6550-B

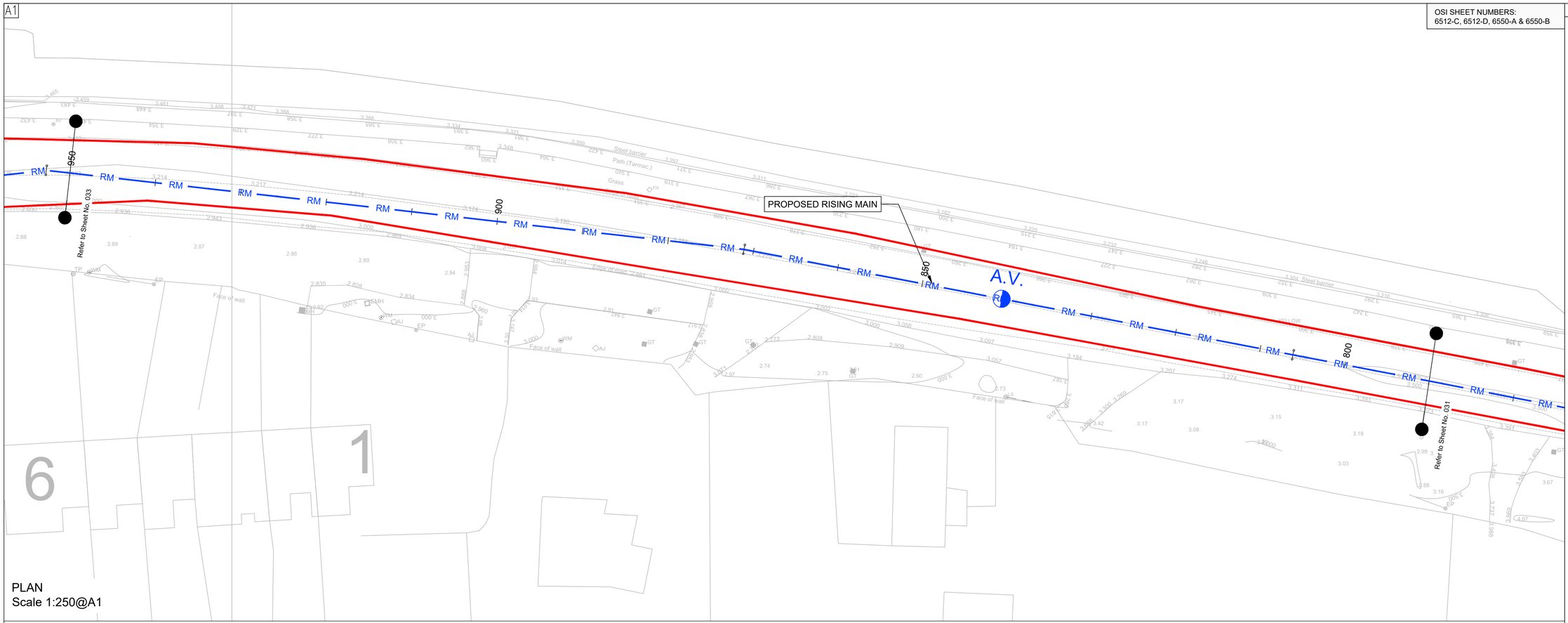

PLAN
Scale 1:250@A1

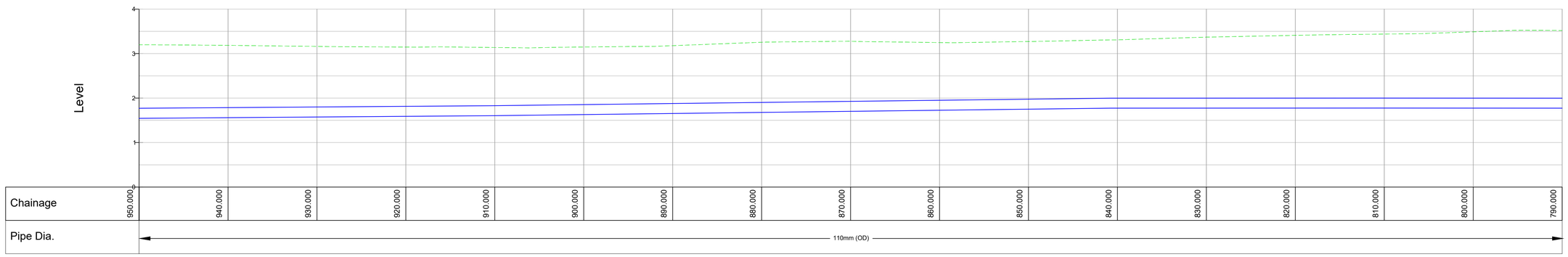

ROSTELLAN RISING MAIN (6)
SCALE: H 1:1000,V 1:200@A1 DATUM: 0.000

GENERAL NOTES

N
W E
S

LEGEND:

- PROPOSED SITE BOUNDARY
- PROPOSED RISING MAIN — RM
- PROPOSED SEWER — F
- PROPOSED OUTFALL/OVERFLOW
- PROPOSED TREATED EFFLUENT PIPELINE
- PROPOSED POST & RAIL FENCE
- PROPOSED AIR VALVE — A.V.

NOTES:

1. THIS DRAWING TO BE READ IN CONJUNCTION WITH ALL OTHER RELEVANT DRAWINGS AND SPECIFICATIONS.
2. ANY QUERIES OR DISCREPANCIES ARE TO BE REFERRED TO THE EMPLOYER'S REPRESENTATIVE IMMEDIATELY.
3. ALL PROPOSED PIPELINE ALIGNMENTS ARE INDICATIVE

Rev	Date	Description	By	Chk	App
P1	27/10/20	Planning	TD	KOS	JA

BYRNELOOBY
2100 Cork Airport Business Park, Kinsale Road, Cork
tel: +353 (0) 21 2407988
email: cork@ByrneLooby.com www.ByrneLooby.com
BAHRAIN • IRELAND • QATAR • SAUDI ARABIA • UAE • UK

ARUP
Arup,
One Albert Quay
Cork
Tel +353(0)21 422 3200
www.arup.com

CLIENT
Irish Water
Cork County Council
Obair i gcomhpáirtíocht
Working in Partnership

PROJECT
WHITEGATE - AGHADA SEWERAGE SCHEME
UTAS - CORK BUNDLE

DRAWING TITLE
PROPOSED RISING MAIN
ROSTELLAN PS TO LOWER AGHADA PS
LAYOUT PLANS & SECTIONS - SHEET 6 OF 9

STATUS
FOR PLANNING

Date: 27/10/20	Scale: As shown	Drawn: TD	Chk: KOS	App: JA
Project No: 257589-00	Drg. No: IW-10015229-03-01-032			Rev: P1

Ordnance Survey Ireland
ORDNANCE SURVEY IRELAND LICENCE NUMBER EN 3-3-34

A1

OSI SHEET NUMBERS:
6512-C, 6512-D, 6550-A & 6550-B

PLAN
Scale 1:250@A1

GENERAL NOTES

N
W E
S

LEGEND:

- PROPOSED SITE BOUNDARY
- PROPOSED RISING MAIN — RM
- PROPOSED SEWER — F
- PROPOSED OUTFALL/OVERFLOW
- PROPOSED TREATED EFFLUENT PIPELINE
- PROPOSED POST & RAIL FENCE
- PROPOSED AIR VALVE — A.V.

NOTES:

1. THIS DRAWING TO BE READ IN CONJUNCTION WITH ALL OTHER RELEVANT DRAWINGS AND SPECIFICATIONS.
2. ANY QUERIES OR DISCREPANCIES ARE TO BE REFERRED TO THE EMPLOYER'S REPRESENTATIVE IMMEDIATELY.
3. ALL PROPOSED PIPELINE ALIGNMENTS ARE INDICATIVE

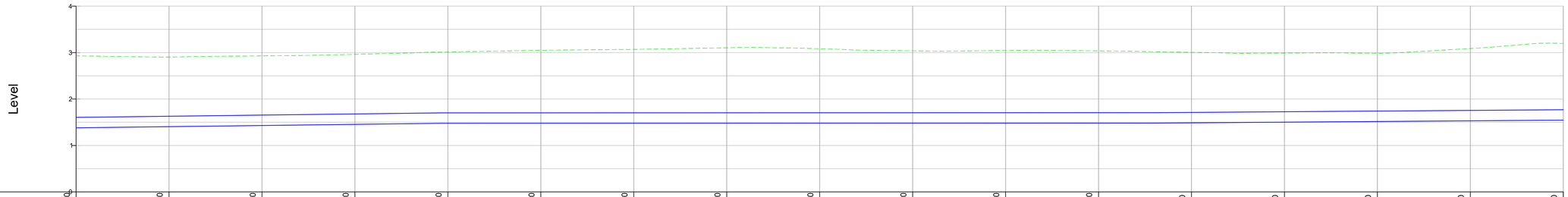

Chainage	1110.000	1100.000	1090.000	1080.000	1070.000	1060.000	1050.000	1040.000	1030.000	1020.000	1010.000	1000.000	990.000	980.000	970.000	960.000	950.000
Pipe Dia.	110mm (OD)																

ROSTELLAN RISING MAIN (7)
SCALE: H 1:1000,V 1:200@A1 DATUM: 0.000

Rev	Date	Description	By	Chk	App
P1	27/10/20	Planning	TD	KOS	JA

BYRNELOOBY
2100 Cork Airport Business Park, Kinsale Road, Cork
tel: +353 (0) 21 2407988
email: cork@ByrneLooby.com www.ByrneLooby.com
BAHRAIN • IRELAND • QATAR • SAUDI ARABIA • UAE • UK

ARUP
Arup,
One Albert Quay
Cork,
Tel +353(0)21 422 3200
www.arup.com

CLIENT
Irish Water
Cork County Council
Obair i gcomhpáirtíocht
Working in Partnership

PROJECT
WHITEGATE - AGHADA SEWERAGE SCHEME
UTAS - CORK BUNDLE

DRAWING TITLE
PROPOSED RISING MAIN
ROSTELLAN PS TO LOWER AGHADA PS
LAYOUT PLANS & SECTIONS - SHEET 7 OF 9

STATUS
FOR PLANNING

Date: 27/10/20	Scale: As shown	Drawn: TD	Chk: KOS	App: JA
Project No: 257589-00	Drg. No: IW-10015229-03-01-033			Rev: P1

Ordnance Survey Ireland
ORDNANCE SURVEY IRELAND LICENCE NUMBER EN 3-3-34

A1

OSI SHEET NUMBERS:
6512-C, 6512-D, 6550-A & 6550-B

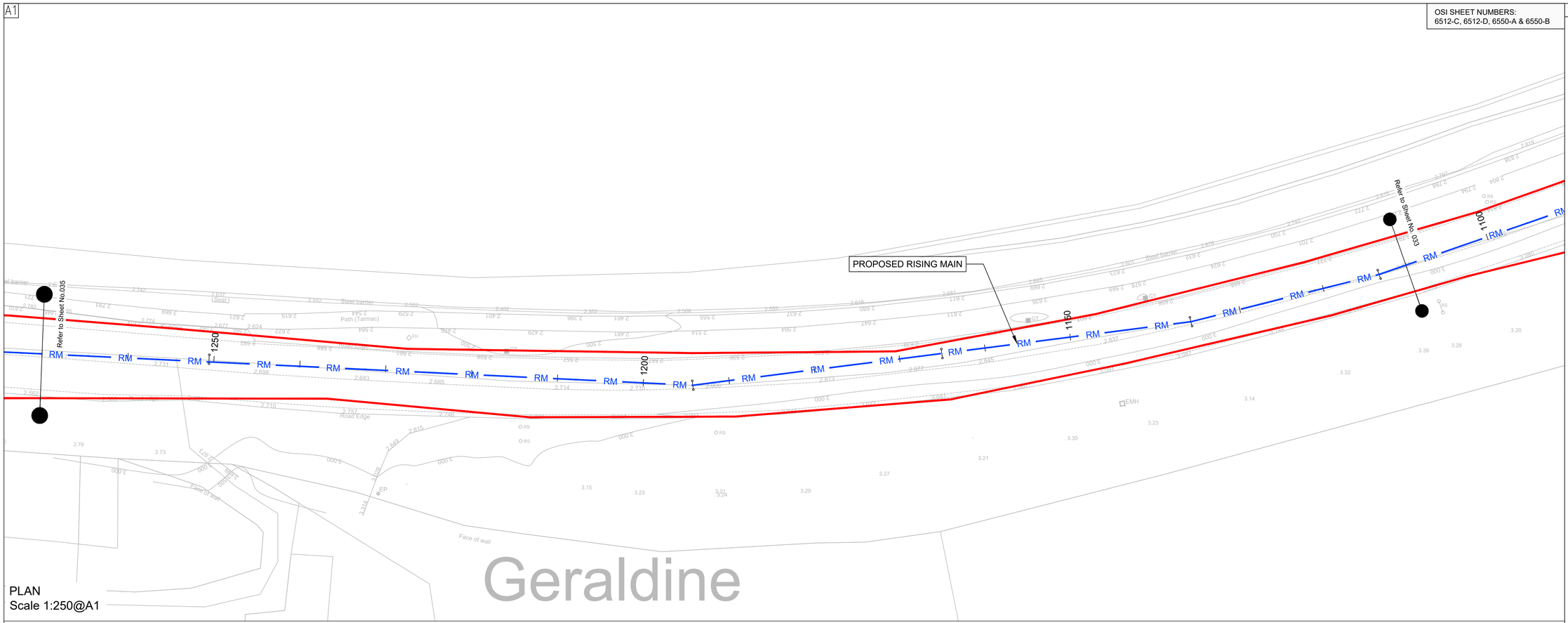

PLAN
Scale 1:250@A1

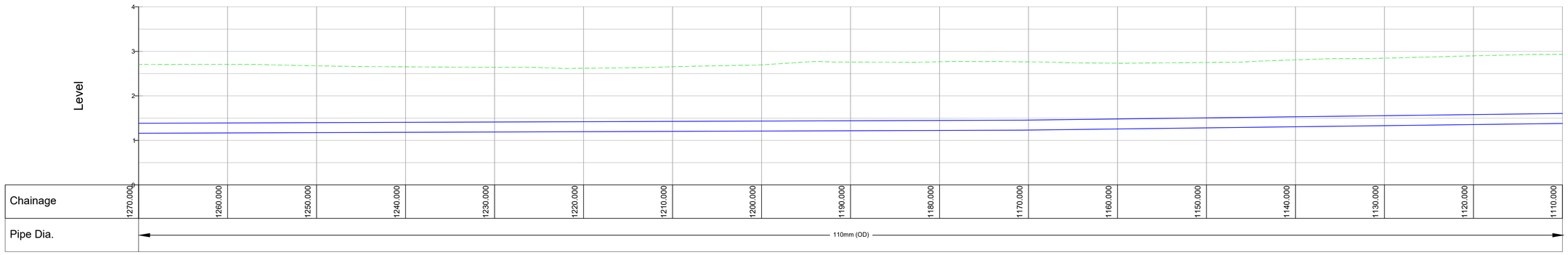

ROSTELLAN RISING MAIN (8)
SCALE: H 1:1000,V 1:200@A1 DATUM: 0.000

GENERAL NOTES

N
W E
S

LEGEND:

- PROPOSED SITE BOUNDARY
- PROPOSED RISING MAIN — RM
- PROPOSED SEWER — F
- PROPOSED OUTFALL/OVERFLOW
- PROPOSED TREATED EFFLUENT PIPELINE
- PROPOSED POST & RAIL FENCE
- PROPOSED AIR VALVE — A.V.

NOTES:

1. THIS DRAWING TO BE READ IN CONJUNCTION WITH ALL OTHER RELEVANT DRAWINGS AND SPECIFICATIONS.
2. ANY QUERIES OR DISCREPANCIES ARE TO BE REFERRED TO THE EMPLOYER'S REPRESENTATIVE IMMEDIATELY.
3. ALL PROPOSED PIPELINE ALIGNMENTS ARE INDICATIVE

Rev	Date	Description	By	Chk	App
P1	27/10/20	Planning	TD	KOS	JA

BYRNELOOBY
2100 Cork Airport Business Park, Kinsale Road, Cork
tel: +353 (0) 21 2407988
email: cork@ByrneLooby.com www.ByrneLooby.com
BAHRAIN • IRELAND • QATAR • SAUDI ARABIA • UAE • UK

ARUP
Arup,
One Albert Quay
Cork
Tel +353(0)21 422 3200
www.arup.com

CLIENT
Irish Water
Cork County Council
Obair i gcomhpáirtíocht
Working in Partnership

PROJECT
WHITEGATE - AGHADA SEWERAGE SCHEME
UTAS - CORK BUNDLE

DRAWING TITLE
PROPOSED RISING MAIN
ROSTELLAN PS TO LOWER AGHADA PS
LAYOUT PLANS & SECTIONS - SHEET 8 OF 9

STATUS
FOR PLANNING

Date: 27/10/20	Scale: As shown	Drawn: TD	Chk: KOS	App: JA
Project No: 257589-00	Drg. No: IW-10015229-03-01-034			Rev: P1

Ordnance Survey Ireland
ORDNANCE SURVEY IRELAND LICENCE NUMBER EN 3-3-34

A1

OSI SHEET NUMBERS:
6512-C, 6512-D, 6550-A & 6550-B

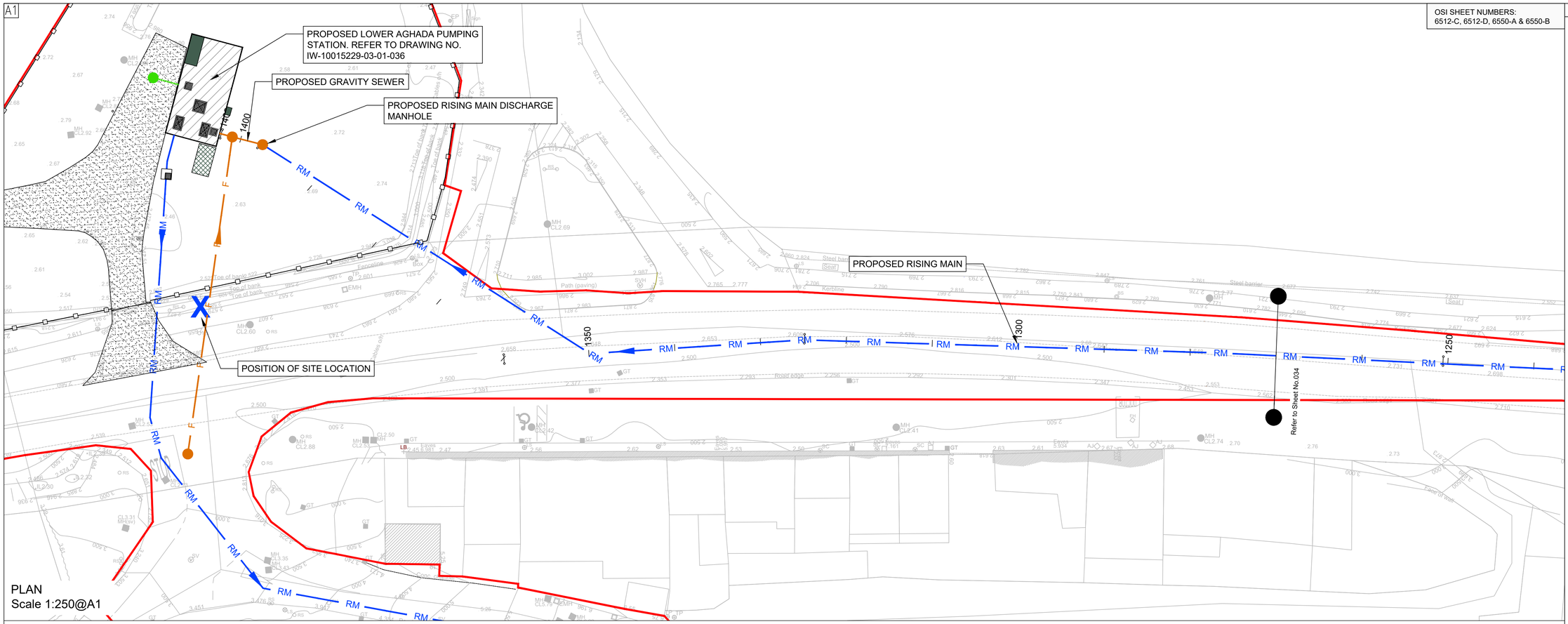

PLAN
Scale 1:250@A1

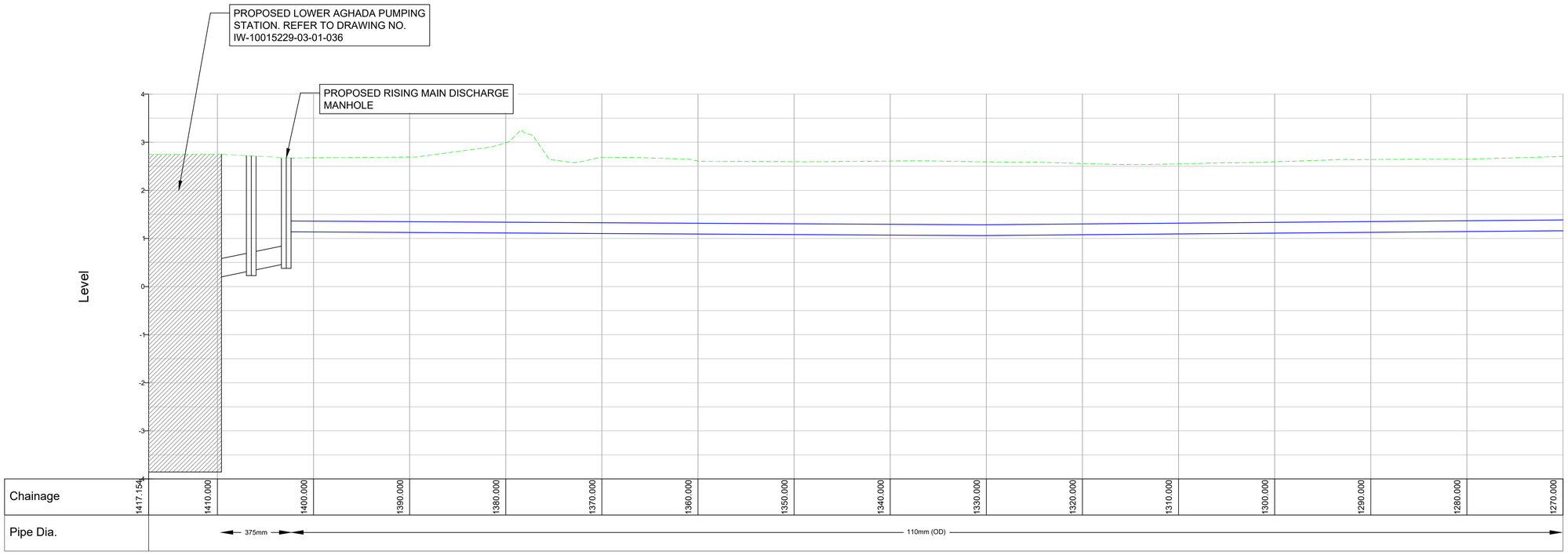

ROSTELLAN RISING MAIN (9)
SCALE: H 1:1000,V 1:200@A1 DATUM: -4.000

Ordnance Survey Ireland
ORDNANCE SURVEY IRELAND LICENCE NUMBER EN 3-3-34

GENERAL NOTES

N
W E
S

LEGEND:

- PROPOSED SITE BOUNDARY
- PROPOSED RISING MAIN — RM
- PROPOSED SEWER — F
- PROPOSED OUTFALL/OVERFLOW
- PROPOSED TREATED EFFLUENT PIPELINE
- PROPOSED POST & RAIL FENCE
- PROPOSED AIR VALVE — A.V.

NOTES:

1. THIS DRAWING TO BE READ IN CONJUNCTION WITH ALL OTHER RELEVANT DRAWINGS AND SPECIFICATIONS.
2. ANY QUERIES OR DISCREPANCIES ARE TO BE REFERRED TO THE EMPLOYER'S REPRESENTATIVE IMMEDIATELY.
3. ALL PROPOSED PIPELINE ALIGNMENTS ARE INDICATIVE

Rev	Date	Description	By	Chk	App
P1	27/10/20	Planning	TD	KOS	JA

BYRNELOOBY
2100 Cork Airport Business Park, Kinsale Road, Cork
tel: +353 (0) 21 2407988
email: cork@ByrneLooby.com www.ByrneLooby.com
BAHRAIN • IRELAND • QATAR • SAUDI ARABIA • UAE • UK

ARUP
Arup,
One Albert Quay
Cork
Tel +353(0)21 422 3200
www.arup.com

CLIENT
Irish Water
Cork County Council
Obair i gcomhpáirtíocht
Working in Partnership

PROJECT
WHITEGATE - AGHADA SEWERAGE SCHEME
UTAS - CORK BUNDLE

DRAWING TITLE
PROPOSED RISING MAIN
ROSTELLAN PS TO LOWER AGHADA PS
LAYOUT PLANS & SECTIONS - SHEET 9 OF 9

STATUS
FOR PLANNING

Date: 27/10/20	Scale: As shown	Drawn: TD	Chk: KOS	App: JA
Project No: 257589-00	Drg. No: IW-10015229-03-01-035			Rev: P1