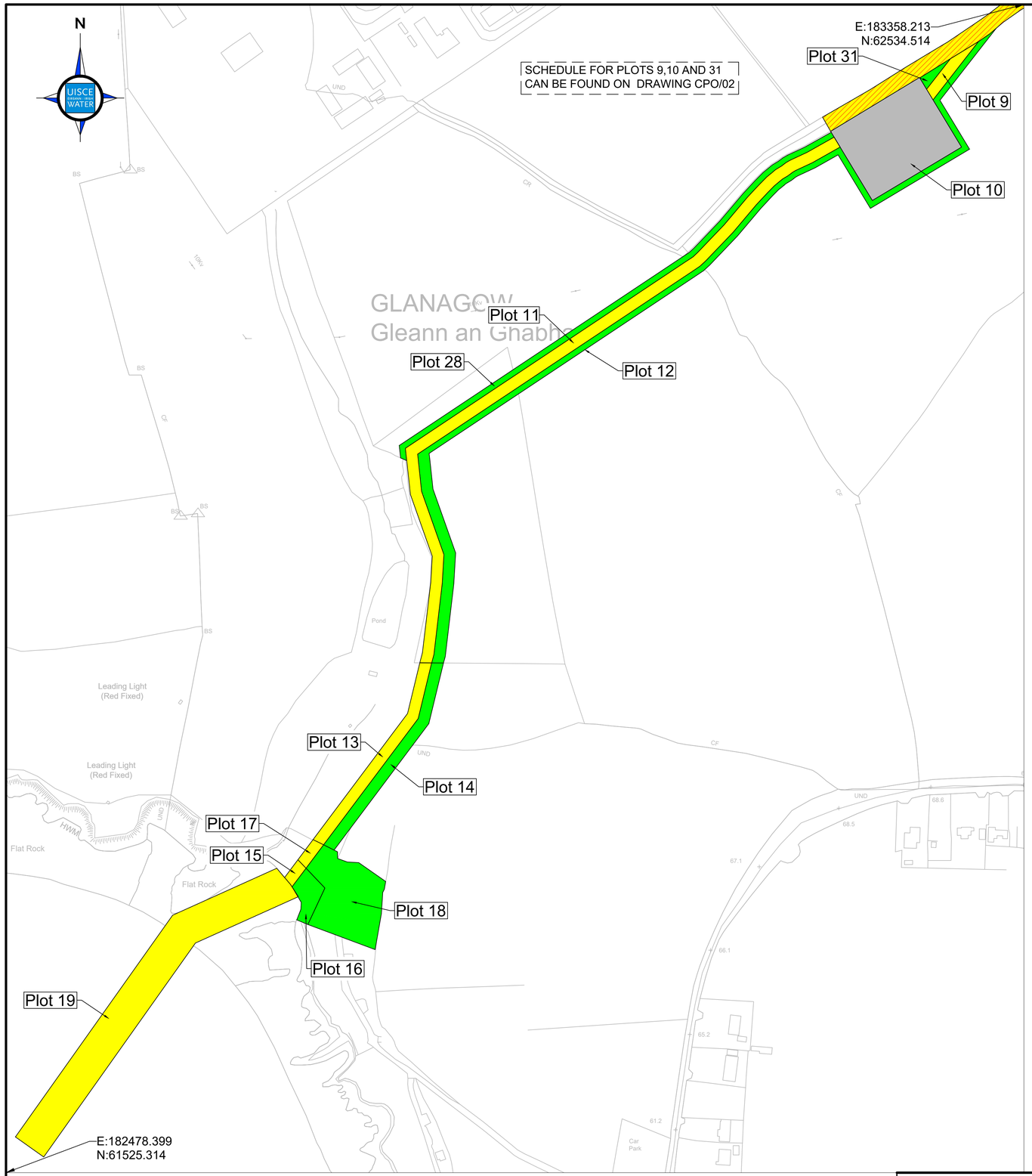

TOWNLAND	Ballytigeen & Glanagow		Glanagow		Glanagow	
REFERENCE	IW/10015229/CACQ 004		IW/10015229/CWL 005		IW/10015229/CWL 005	
PERMANENT ACQUSITION						
PERMANENT RIGHT OF WAY						
PERMANENT WAYLEAVE	PLOT 11	WIDTH: 10m AREA: 0.645ha LENGTH: 645m	PLOT 13	WIDTH: 10m AREA: 0.184ha LENGTH: 184m	PLOT 15	WIDTH: 10m AREA: 0.0195ha LENGTH: 19.3m
TEMPORARY WORKING AREA	PLOT 12	AREA: 0.544ha	PLOT 14	AREA: 0.188ha	PLOT 16	AREA: 0.072ha
TEMPORARY WAYLEAVE						

TOWNLAND	Glanagow		Glanagow		Ballytigeen & Glanagow	
REFERENCE	IW/10015229/CWL 006		IW/10015229/CWL 007		IW/10015229/CACQ 004	
PERMANENT ACQUSITION						
PERMANENT RIGHT OF WAY						
PERMANENT WAYLEAVE	PLOT 17	WIDTH: 10m AREA: 0.025ha LENGTH: 21.7m	PLOT 19	WIDTH: 30m AREA: 0.988ha LENGTH: 330m		
TEMPORARY WORKING AREA	PLOT 18	AREA: 0.388ha			PLOT 28	AREA: 0.236ha
TEMPORARY WAYLEAVE						

LEGEND

- PERMANENT ACQUISITION
- PERMANENT RIGHT OF WAY
- PERMANENT WAYLEAVE
- PERMANENT WAYLEAVE & PERMANENT RIGHT OF WAY
- TEMPORARY WORKING AREA
- TEMPORARY WORKING AREA & PERMANENT RIGHT OF WAY
- TEMPORARY WAYLEAVE

0 20 40 60 80 100 m
SCALE 1:2000

Present when the common seal of Irish Water was affixed hereto :

Director

Director / Secretary

Dated this _____ **Day of** _____ **20** __

PROJECT: IRISH WATER COMPULSORY PURCHASE (WHITEGATE/AGHADA SEWERAGE SCHEME) ORDER, 2019

UISCE ÉIREANN : IRISH WATER

WAYLEAVE DETAILS:

COMPULSORY PURCHASE ORDER

REPRODUCED FROM THE ORDNANCE SURVEY BY PERMISSION OF THE GOVERNMENT. LICENCE No. 3-3-34

SHEET 1 OF 5

DRAWING No.	REV
IW/10015229/CPO/01	4

O.S. REF	3792, 3849	SCALE	1:2000 @A1
		DATE	22/01/19
DRG. BY	TD	APPR.	EMcA

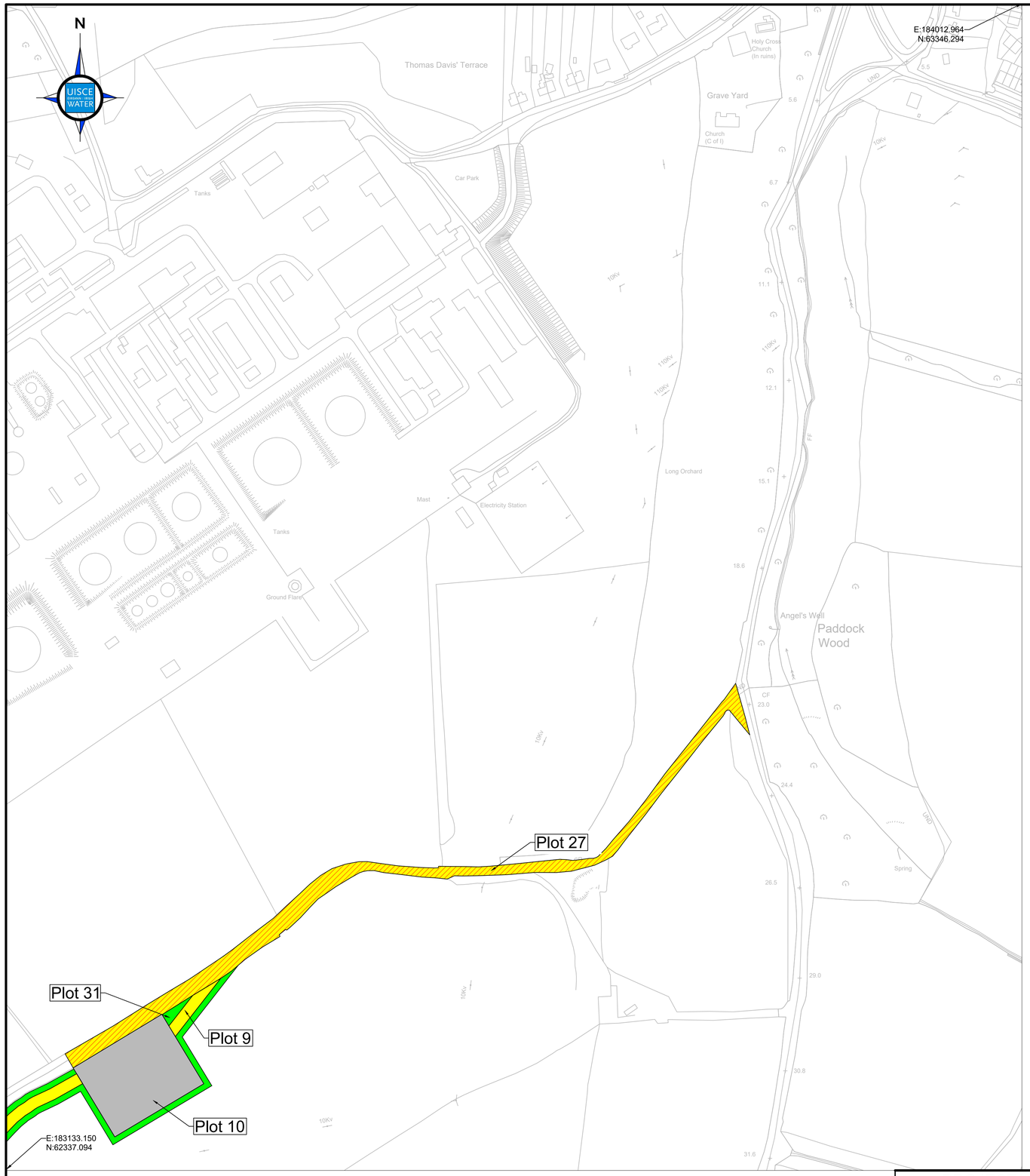

TOWNLAND	Ballytigeen		Ballytigeen	
REFERENCE	IW/10015229/CACQ 004		IW/10015229/CWL 009	
PERMANENT ACQUSITION	PLOT 10	AREA: 0.628ha		
PERMANENT RIGHT OF WAY & PERMANENT WAYLEAVE			PLOT 27	WIDTH: Varies AREA: 0.778ha LENGTH: 695m
PERMANENT WAYLEAVE	PLOT 9	WIDTH: 10m AREA: 0.049ha LENGTH: 45.2m		
TEMPORARY WORKING AREA	PLOT 31	AREA: 0.018ha		
TEMPORARY WAYLEAVE				

LEGEND

- PERMANENT ACQUISITION
- PERMANENT RIGHT OF WAY
- PERMANENT WAYLEAVE
- PERMANENT WAYLEAVE & PERMANENT RIGHT OF WAY
- TEMPORARY WORKING AREA
- TEMPORARY WORKING AREA & PERMANENT RIGHT OF WAY
- TEMPORARY WAYLEAVE

0 20 40 60 80 100 m
SCALE 1:2000

Present when the common seal of Irish Water was affixed hereto :

Director

Director / Secretary

Dated this _____ Day of _____ 20 ___

PROJECT: IRISH WATER COMPULSORY PURCHASE (WHITEGATE/AGHADA SEWERAGE SCHEME) ORDER, 2019

UISCE ÉIREANN : IRISH WATER

WAYLEAVE DETAILS:

COMPULSORY PURCHASE ORDER

REPRODUCED FROM THE ORDNANCE SURVEY BY PERMISSION OF THE GOVERNMENT. LICENCE No. 3-3-34

SHEET 2 OF 5

DRAWING No.	REV
IW/10015229/CPO/02	2

O.S. REF	3792, 3849	SCALE	1:2000 @A1
		DATE	29/11/18
DRG. BY	TD	APPR.	EMcA

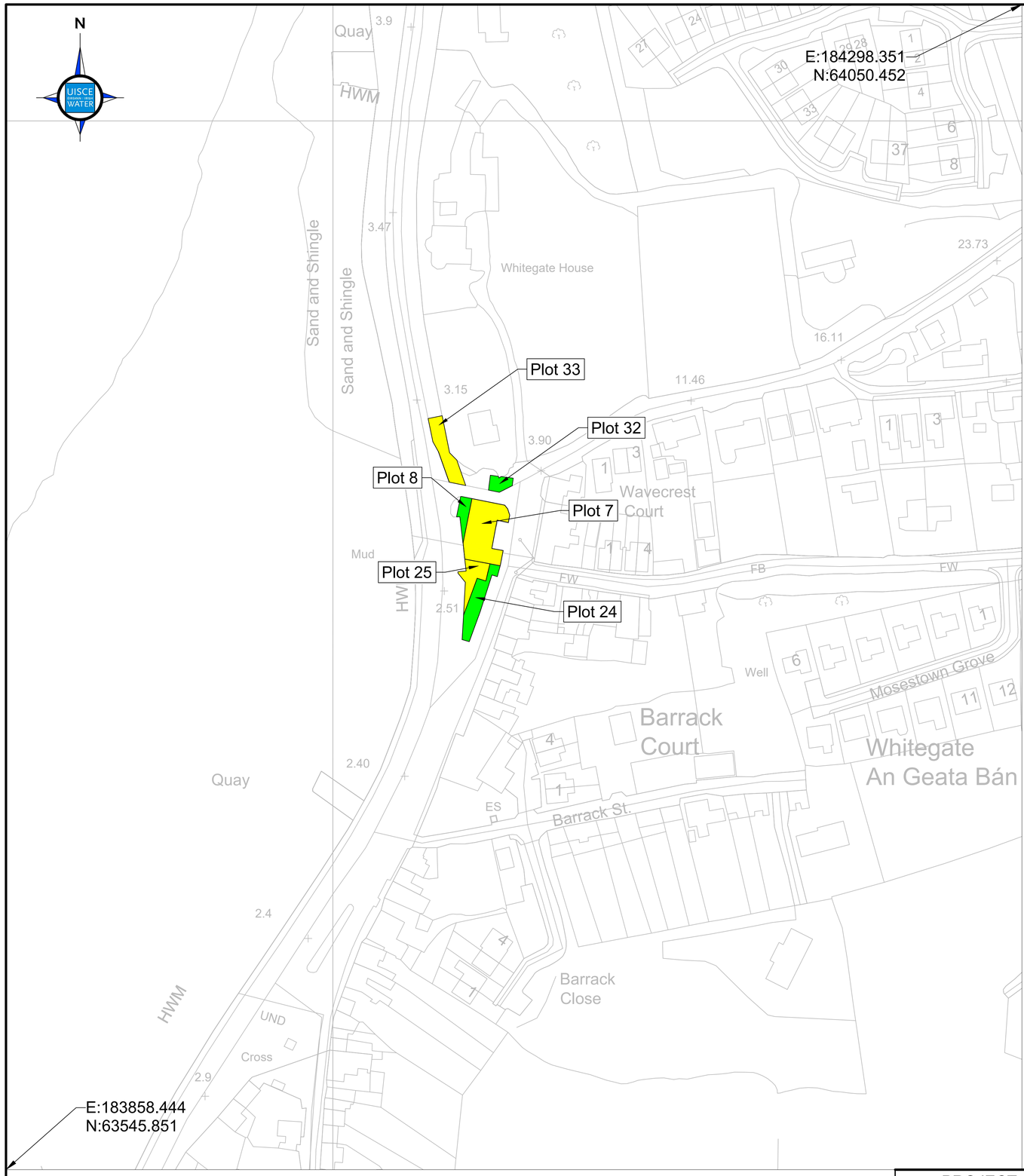

TOWNLAND	Whitegate		Whitegate		Whitegate	
REFERENCE	IW/10015229/CWL 003		IW/10015229/CWL 003		IW/10015229/CWL 003	
PERMANENT ACQUSITION						
PERMANENT RIGHT OF WAY						
PERMANENT WAYLEAVE	PLOT 25	WIDTH: Varies AREA: 0.012ha LENGTH: 24m	PLOT 7	WIDTH: 17.5m AREA: 0.039ha Length: 26.1m	PLOT 33	WIDTH: 6.2m AREA: 0.018ha LENGTH: 15m
TEMPORARY WORKING AREA	PLOT 8	AREA: 0.006ha	PLOT 24	AREA: 0.018ha	PLOT 32	AREA: 0.006ha
TEMPORARY WAYLEAVE						

LEGEND

- PERMANENT ACQUISITION
- PERMANENT RIGHT OF WAY
- PERMANENT WAYLEAVE
- PERMANENT WAYLEAVE & PERMANENT RIGHT OF WAY
- TEMPORARY WORKING AREA
- TEMPORARY WORKING AREA & PERMANENT RIGHT OF WAY
- TEMPORARY WAYLEAVE

0 10 20 30 40 50 m
SCALE 1:1000

Present when the common seal of Irish Water was affixed hereto :

Director

Director / Secretary

Dated this _____ **Day of** _____ **20** ___

PROJECT: IRISH WATER COMPULSORY PURCHASE (WHITEGATE/AGHADA SEWERAGE SCHEME) ORDER, 2019

UISCE ÉIREANN : IRISH WATER

WAYLEAVE DETAILS:

COMPULSORY PURCHASE ORDER

REPRODUCED FROM THE ORDNANCE SURVEY BY PERMISSION OF THE GOVERNMENT. LICENCE No. 3-3-34

SHEET 3 OF 5

DRAWING No.	REV
IW/10015229/CPO/03	3

O.S. REF	3792, 3849	SCALE	1:1000 @A1
		DATE	22/01/19
DRG. BY	TD	APPR.	EMcA

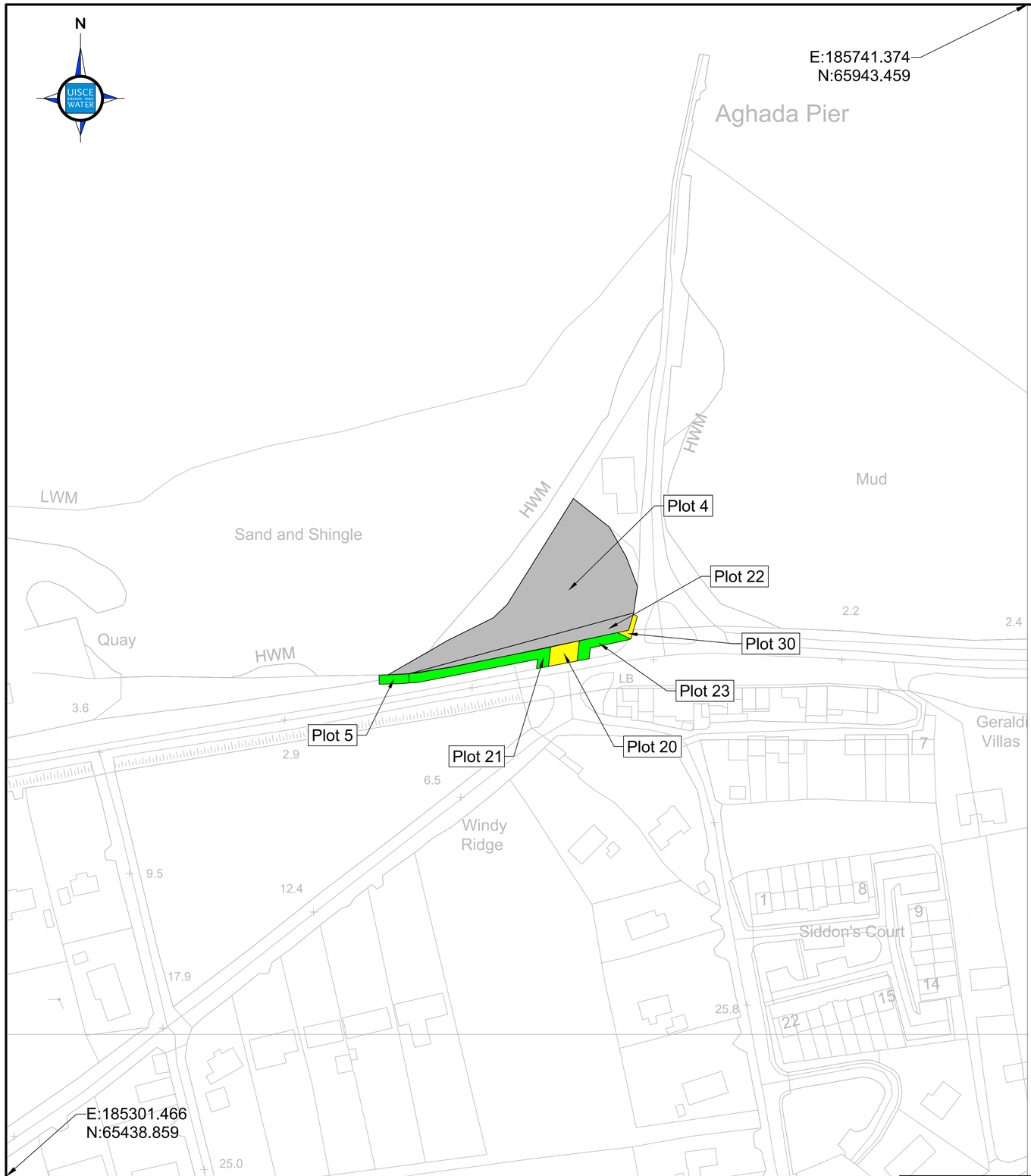

TOWNLAND	Lower Aghada		Lower Aghada		Lower Aghada	
REFERENCE	IW/10015229/CACQ 002		IW/10015229/CWL 008		IW/10015229/CWL 008	
PERMANENT ACQUSITION	PLOT 4	AREA: 0.26ha				
	PLOT 22	AREA: 0.037ha				
PERMANENT RIGHT OF WAY						
PERMANENT WAYLEAVE			PLOT 30	WIDTH: 10m AREA: 0.003ha LENGTH: 2m	PLOT 20	WIDTH: 12.6m AREA: 0.01ha LENGTH: 8.7m
TEMPORARY WORKING AREA	PLOT 5	AREA: 0.005ha	PLOT 21	AREA: 0.027ha	PLOT 23	AREA: 0.01ha
TEMPORARY WAYLEAVE						

LEGEND

- PERMANENT ACQUISITION
- PERMANENT RIGHT OF WAY
- PERMANENT WAYLEAVE
- PERMANENT WAYLEAVE & PERMANENT RIGHT OF WAY
- TEMPORARY WORKING AREA
- TEMPORARY WORKING AREA & PERMANENT RIGHT OF WAY
- TEMPORARY WAYLEAVE

0 10 20 30 40 50 m
SCALE 1:1000

Present when the common seal of Irish Water was affixed hereto :

Director

Director / Secretary

Dated this _____ Day of _____ 20 __

PROJECT: IRISH WATER COMPULSORY PURCHASE (WHITEGATE/AGHADA SEWERAGE SCHEME) ORDER, 2019

UISCE ÉIREANN : IRISH WATER

WAYLEAVE DETAILS:

COMPULSORY PURCHASE ORDER

REPRODUCED FROM THE ORDNANCE SURVEY BY PERMISSION OF THE GOVERNMENT. LICENCE No. 3-3-34

SHEET 4 OF 5

DRAWING No.	REV
IW/10015229/CPO/04	3

O.S. REF	3792, 3849	SCALE	1:1000 @A1
		DATE	29/11/18
DRG. BY	TD	APPR.	EMcA

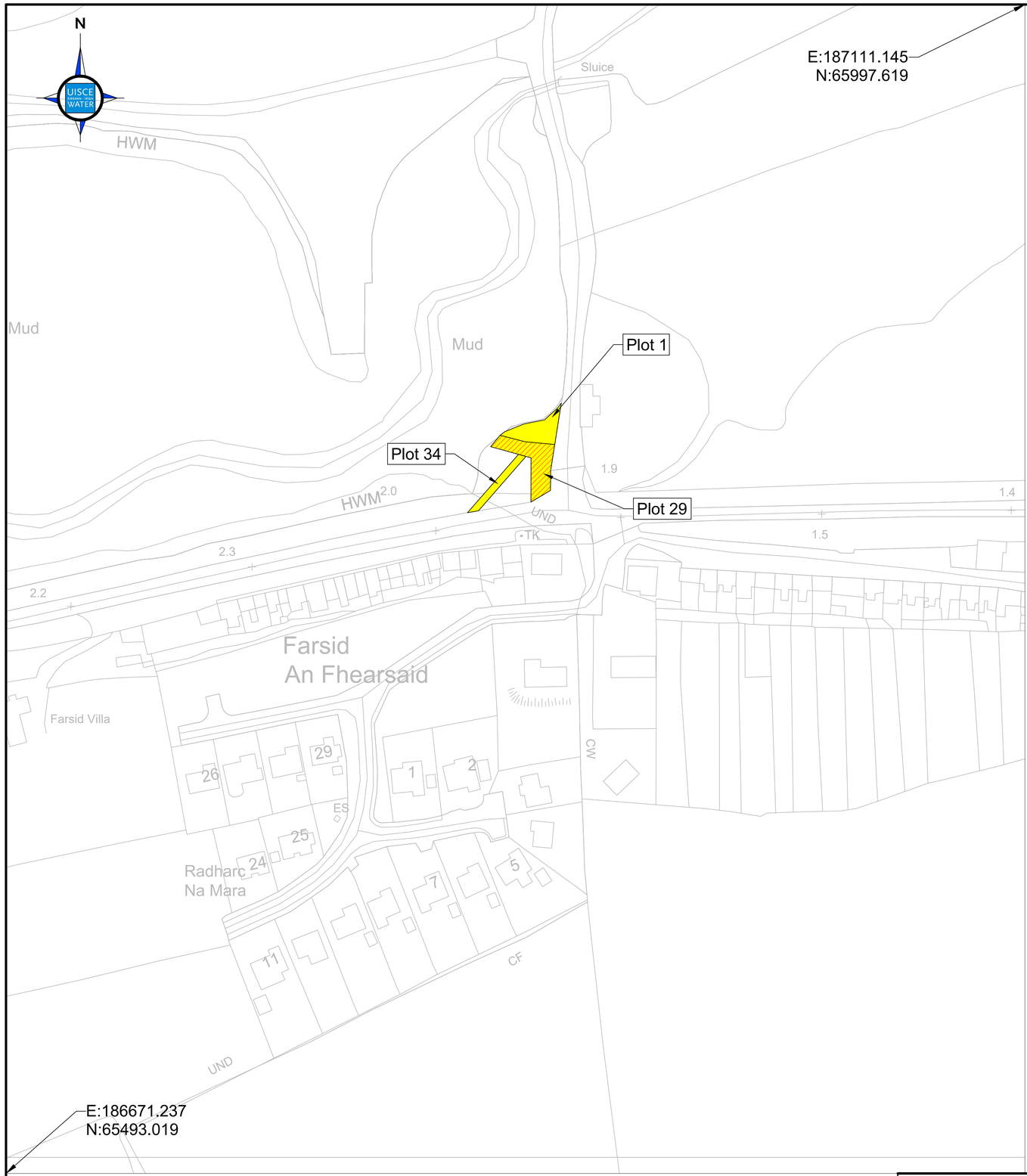

TOWNLAND	Ballynafarsid			
REFERENCE	IW/10015229/CWL 001			
PERMANENT ACQUSITION				
PERMANENT RIGHT OF WAY & WAYLEAVE	PLOT 29	AREA: 0.032ha		
PERMANENT WAYLEAVE	PLOT 1	WIDTH: 9.4m AREA: 0.018ha LENGTH: 24.01m		
	PLOT 34	WIDTH: 3m AREA: 0.009ha LENGTH: 31m		
TEMPORARY WORKING AREA				
TEMPORARY WAYLEAVE				

LEGEND

- PERMANENT ACQUISITION
- PERMANENT RIGHT OF WAY
- PERMANENT WAYLEAVE
- PERMANENT WAYLEAVE & PERMANENT RIGHT OF WAY
- TEMPORARY WORKING AREA
- TEMPORARY WORKING AREA & PERMANENT RIGHT OF WAY
- TEMPORARY WAYLEAVE

0 10 20 30 40 50 m
SCALE 1:1000

Present when the common seal of Irish Water was affixed hereto :

Director

Director / Secretary

Dated this _____ Day of _____ 20 __

PROJECT: IRISH WATER COMPULSORY PURCHASE (WHITEGATE/AGHADA SEWERAGE SCHEME) ORDER, 2019

UISCE ÉIREANN : IRISH WATER

WAYLEAVE DETAILS:

COMPULSORY PURCHASE ORDER

REPRODUCED FROM THE ORDNANCE SURVEY BY PERMISSION OF THE GOVERNMENT. LICENCE No. 3-3-34

SHEET 5 OF 5

DRAWING No.	IW/10015229/CPO/05	REV	2
O.S. REF	3792, 3849	SCALE	1:1000 @A1
		DATE	29/11/18
DRG. BY	TD	APPR.	EMcA

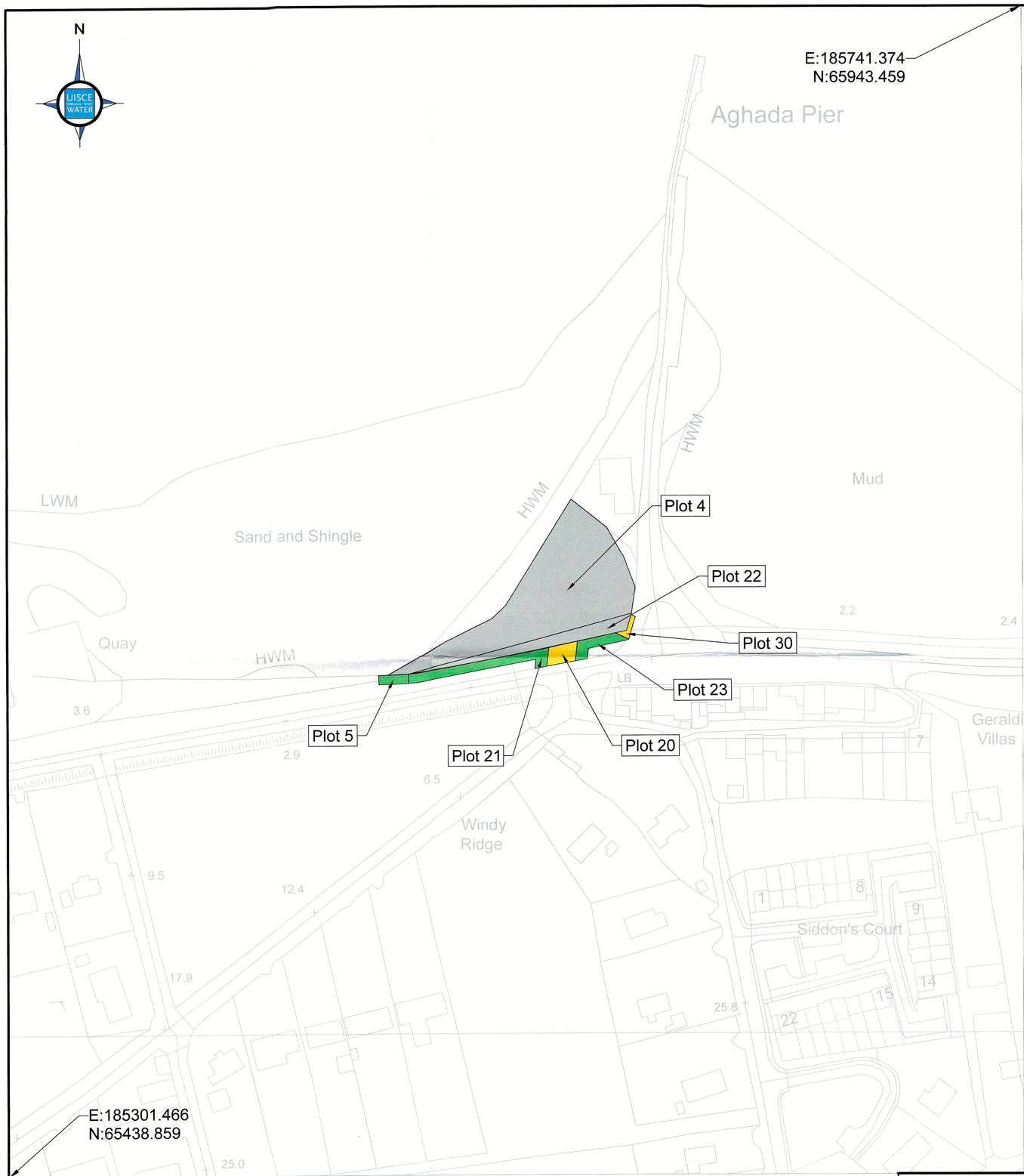

TOWNLAND	Lower Aghada		Lower Aghada		Lower Aghada	
REFERENCE	IW/10015229/CACQ 002		IW/10015229/CWL 008		IW/10015229/CWL 008	
PERMANENT ACQUSITION	PLOT 4	AREA: 0.26ha				
	PLOT 22	AREA: 0.037ha				
PERMANENT RIGHT OF WAY						
PERMANENT WAYLEAVE			PLOT 30	WIDTH: 10m AREA: 0.003ha LENGTH: 2m	PLOT 20	WIDTH: 12.6m AREA: 0.01ha LENGTH: 8.7m
TEMPORARY WORKING AREA	PLOT 5	AREA: 0.005ha	PLOT 21	AREA: 0.027ha	PLOT 23	AREA: 0.01ha
TEMPORARY WAYLEAVE						

LEGEND

- PERMANENT ACQUISITION
- PERMANENT RIGHT OF WAY
- PERMANENT WAYLEAVE
- PERMANENT WAYLEAVE & PERMANENT RIGHT OF WAY
- TEMPORARY WORKING AREA
- TEMPORARY WORKING AREA & PERMANENT RIGHT OF WAY
- TEMPORARY WAYLEAVE

0 10 20 30 40 50 m
SCALE 1:1000

Present when the common seal of Irish Water was affixed hereto :

Director

Director / Secretary

Dated this 21st **Day of** February **20** 19

PROJECT: IRISH WATER COMPULSORY PURCHASE (WHITEGATE/AGHADA SEWERAGE SCHEME) ORDER, 2019

UISCE ÉIREANN : IRISH WATER

WAYLEAVE DETAILS:

COMPULSORY PURCHASE ORDER

SHEET 4 OF 5

REPRODUCED FROM THE ORDNANCE SURVEY BY PERMISSION OF THE GOVERNMENT. LICENCE No. 3-3-34

DRAWING No.	REV
IW/10015229/CPO/04	3

O.S. REF	3792, 3849	SCALE	1:1000 @A1
		DATE	29/11/18
DRG. BY	TD	APPR.	EMcA

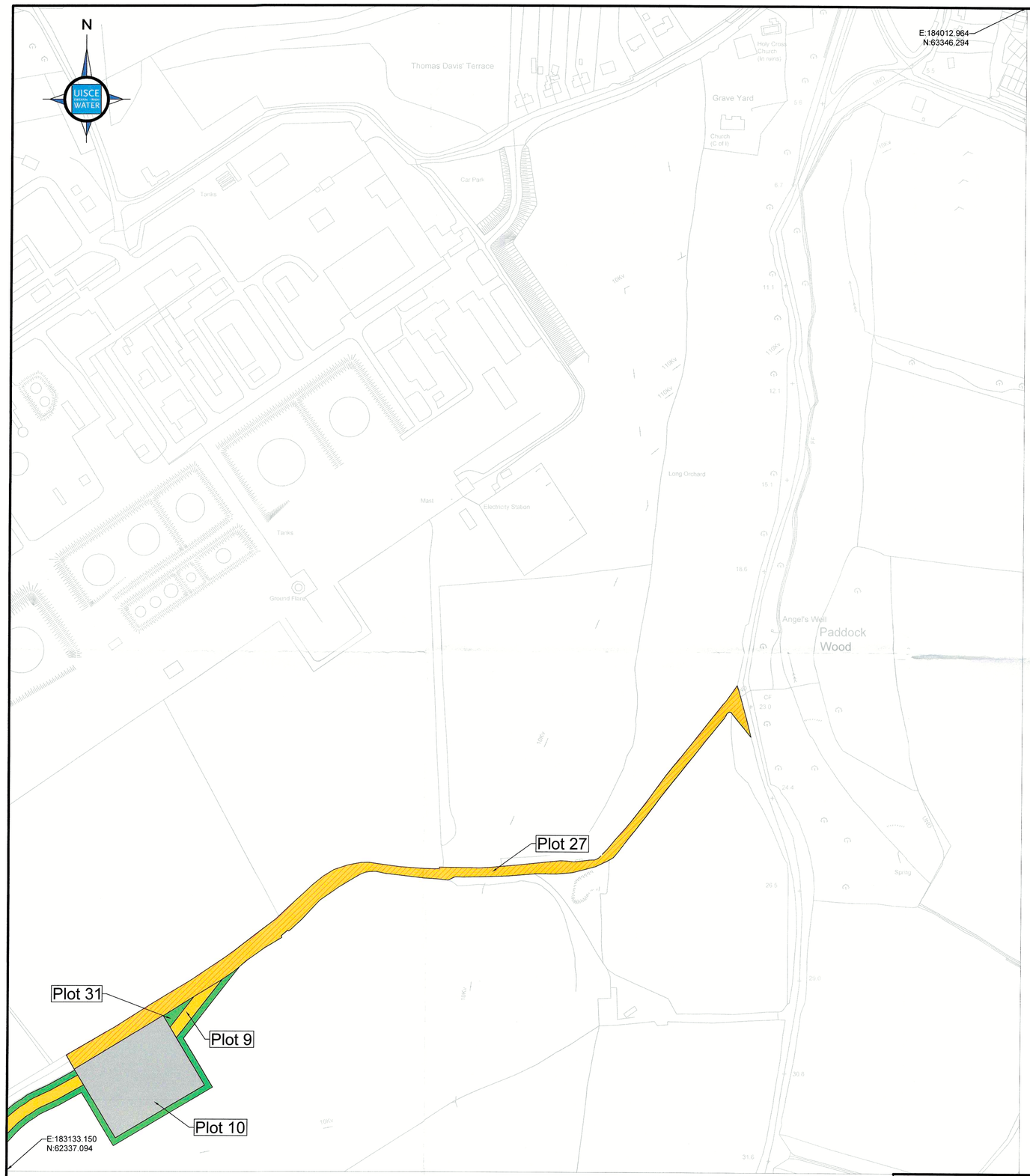

TOWNLAND	Ballytigeen		Ballytigeen	
REFERENCE	IW/10015229/CACQ 004		IW/10015229/CWL 009	
PERMANENT ACQUSITION	PLOT 10	AREA: 0.628ha		
PERMANENT RIGHT OF WAY & PERMANENT WAYLEAVE			PLOT 27	WIDTH: Varies AREA: 0.778ha LENGTH: 695m
PERMANENT WAYLEAVE	PLOT 9	WIDTH: 10m AREA: 0.049ha LENGTH: 45.2m		
TEMPORARY WORKING AREA	PLOT 31	AREA: 0.018ha		
TEMPORARY WAYLEAVE				

LEGEND

- PERMANENT ACQUISITION
- PERMANENT RIGHT OF WAY
- PERMANENT WAYLEAVE
- PERMANENT WAYLEAVE & PERMANENT RIGHT OF WAY
- TEMPORARY WORKING AREA
- TEMPORARY WORKING AREA & PERMANENT RIGHT OF WAY
- TEMPORARY WAYLEAVE

0 20 40 60 80 100 m
SCALE 1:2000

Present when the common seal of Irish Water was affixed hereto :

Director

Director / Secretary

Dated this 21st **Day of** February **20**17

PROJECT: IRISH WATER COMPULSORY PURCHASE (WHITEGATE/AGHADA SEWERAGE SCHEME) ORDER, 2019

UISCE ÉIREANN : IRISH WATER

WAYLEAVE DETAILS:

COMPULSORY PURCHASE ORDER

REPRODUCED FROM THE ORDNANCE SURVEY BY PERMISSION OF THE GOVERNMENT. LICENCE No. 3-3-34

SHEET 2 OF 5

DRAWING No.	REV
IW/10015229/CPO/02	2

O.S. REF	3792, 3849	SCALE	1:2000 @A1
		DATE	29/11/18
DRG. BY	TD	APPR.	EMcA

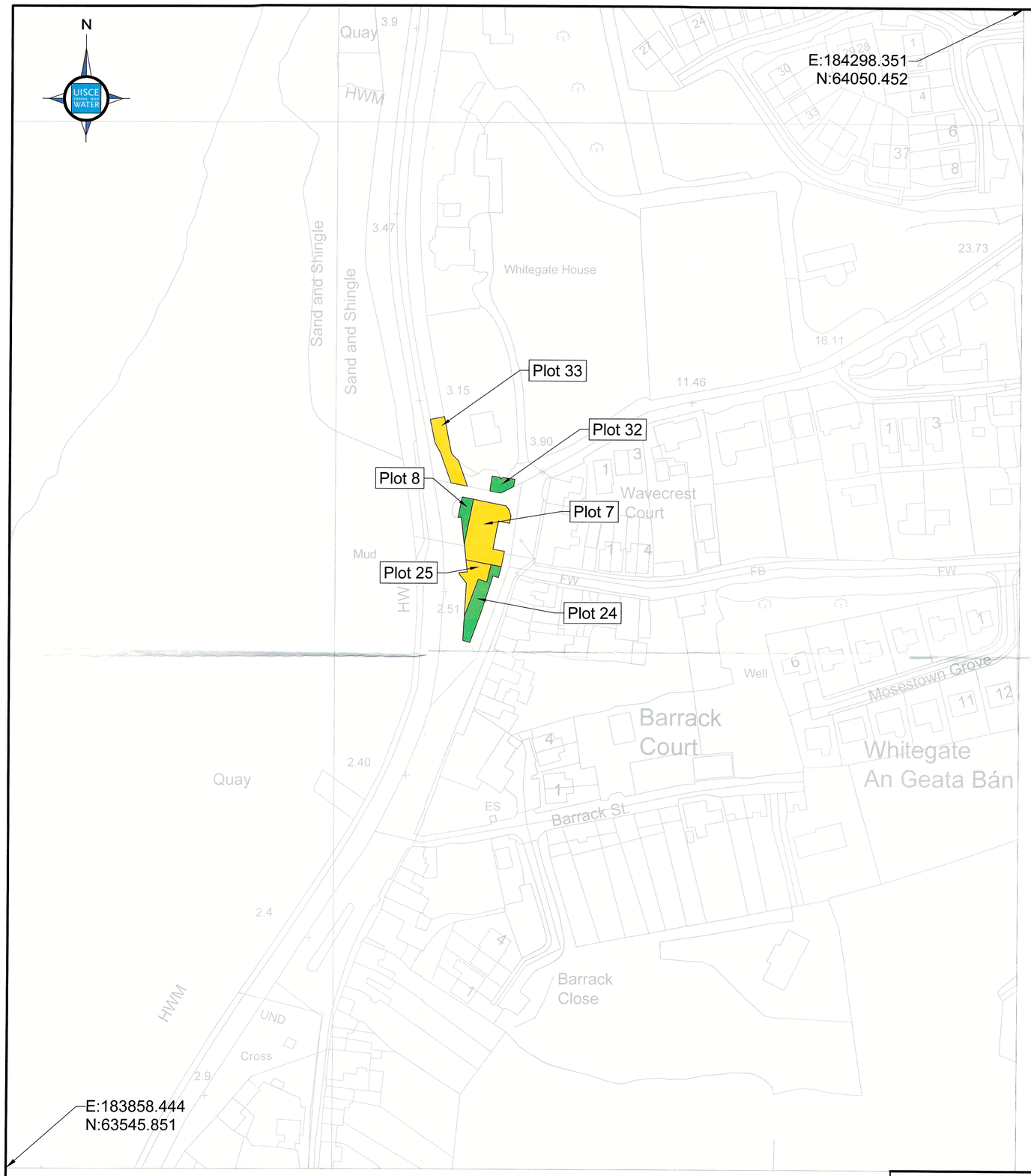

TOWNLAND	Whitegate		Whitegate		Whitegate	
REFERENCE	IW/10015229/CWL 003		IW/10015229/CWL 003		IW/10015229/CWL 003	
PERMANENT ACQUSITION						
PERMANENT RIGHT OF WAY						
PERMANENT WAYLEAVE	PLOT 25	WIDTH: Varies AREA: 0.012ha LENGTH: 24m	PLOT 7	WIDTH: 17.5m AREA: 0.039ha Length: 26.1m	PLOT 33	WIDTH: 6.2m AREA: 0.018ha LENGTH: 15m
TEMPORARY WORKING AREA	PLOT 8	AREA: 0.006ha	PLOT 24	AREA: 0.018ha	PLOT 32	AREA: 0.006ha
TEMPORARY WAYLEAVE						

LEGEND

- PERMANENT ACQUISITION
- PERMANENT RIGHT OF WAY
- PERMANENT WAYLEAVE
- PERMANENT WAYLEAVE & PERMANENT RIGHT OF WAY
- TEMPORARY WORKING AREA
- TEMPORARY WORKING AREA & PERMANENT RIGHT OF WAY
- TEMPORARY WAYLEAVE

0 10 20 30 40 50 m
SCALE 1:1000

Present when the common seal of Irish Water was affixed hereto :

Director

Director / Secretary

Dated this 21st **Day of** February **20** 19

PROJECT: IRISH WATER COMPULSORY PURCHASE (WHITEGATE/AGHADA SEWERAGE SCHEME) ORDER, 2019

UISCE ÉIREANN : IRISH WATER

WAYLEAVE DETAILS:

COMPULSORY PURCHASE ORDER

REPRODUCED FROM THE ORDNANCE SURVEY BY PERMISSION OF THE GOVERNMENT. LICENCE No. 3-3-34

SHEET 3 OF 5

DRAWING No.	REV
IW/10015229/CPO/03	3
O.S. REF	SCALE 1:1000 @A1
3792, 3849	DATE 22/01/19
DRG. BY TD	APPR. EMcA

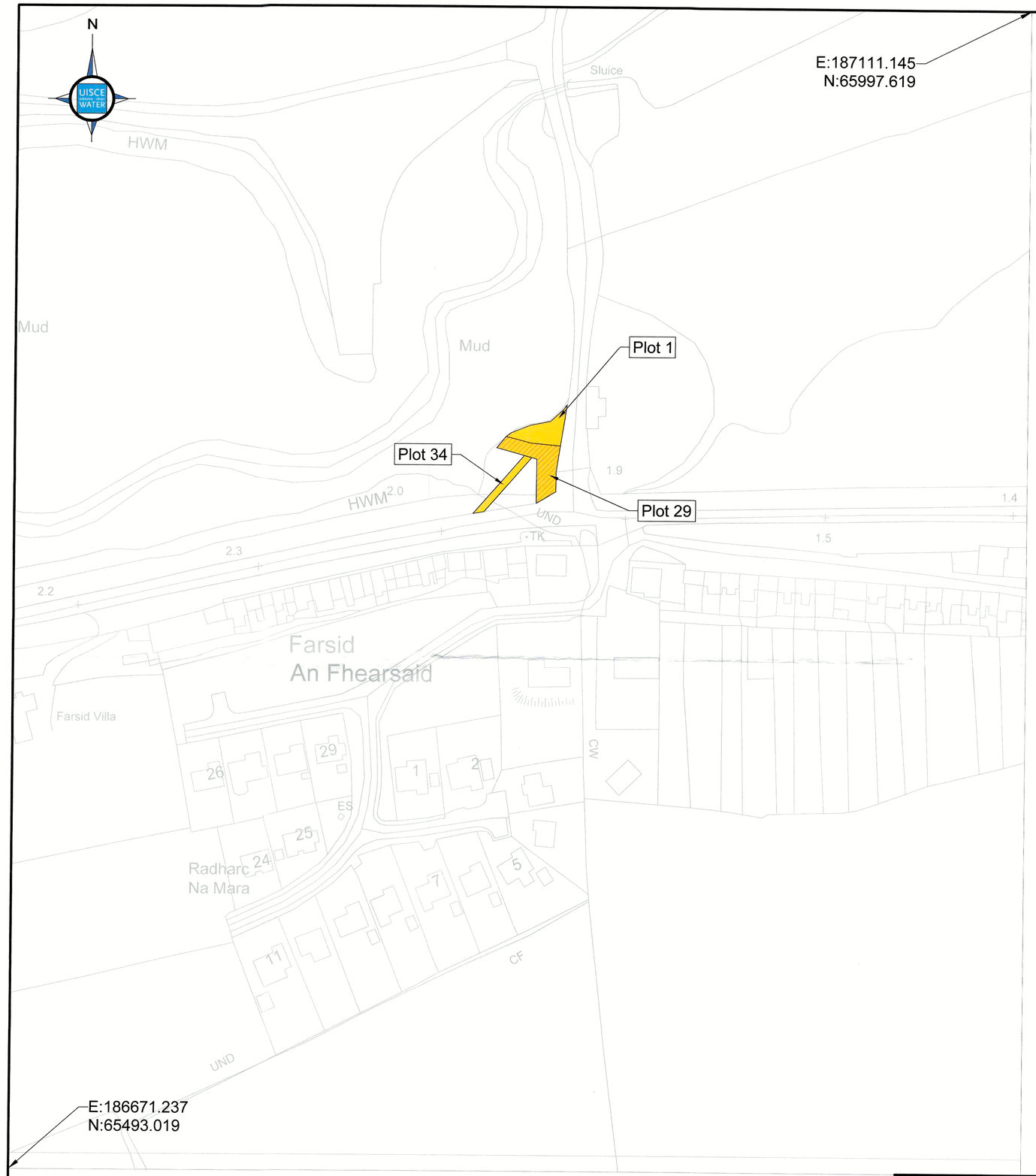

TOWNLAND	Ballynafarsid			
REFERENCE	IW/10015229/CWL 001			
PERMANENT ACQUSITION				
PERMANENT RIGHT OF WAY & WAYLEAVE	PLOT 29	AREA: 0.032ha		
PERMANENT WAYLEAVE	PLOT 1	WIDTH: 9.4m AREA: 0.018ha LENGTH: 24.01m		
	PLOT 34	WIDTH: 3m AREA: 0.009ha LENGTH: 31m		
TEMPORARY WORKING AREA				
TEMPORARY WAYLEAVE				

LEGEND

- PERMANENT ACQUISITION
- PERMANENT RIGHT OF WAY
- PERMANENT WAYLEAVE
- PERMANENT WAYLEAVE & PERMANENT RIGHT OF WAY
- TEMPORARY WORKING AREA
- TEMPORARY WORKING AREA & PERMANENT RIGHT OF WAY
- TEMPORARY WAYLEAVE

0 10 20 30 40 50 m
SCALE 1:1000

Present when the common seal of Irish Water was affixed hereto :

Director

Director / Secretary

Dated this 21st **Day of** February **20** 19

PROJECT: IRISH WATER COMPULSORY PURCHASE (WHITEGATE/AGHADA SEWERAGE SCHEME) ORDER, 2019

UISCE ÉIREANN : IRISH WATER

WAYLEAVE DETAILS:

COMPULSORY PURCHASE ORDER

SHEET 5 OF 5

REPRODUCED FROM THE ORDNANCE SURVEY BY PERMISSION OF THE GOVERNMENT. LICENCE No. 3-3-34

DRAWING No. IW/10015229/CPO/05	REV 2
O.S. REF 3792, 3849	SCALE 1:1000 @A1
	DATE 29/11/18
DRG. BY TD	APPR. EMcA

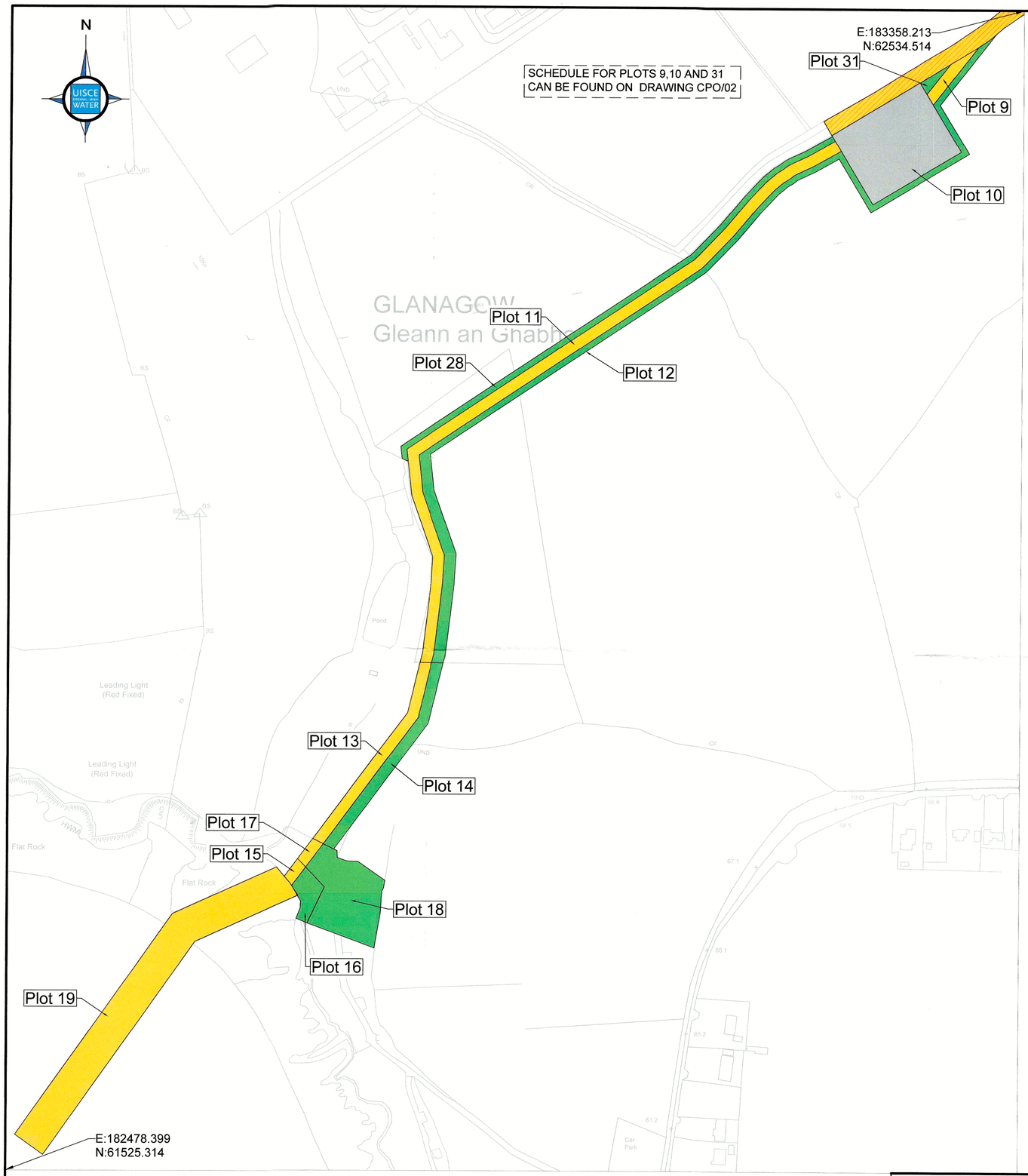

TOWNLAND	Ballytigeen & Glanagow		Glanagow		Glanagow	
REFERENCE	IW/10015229/CACQ 004		IW/10015229/CWL 005		IW/10015229/CWL 005	
PERMANENT ACQUSITION						
PERMANENT RIGHT OF WAY						
PERMANENT WAYLEAVE	PLOT 11	WIDTH: 10m AREA: 0.645ha LENGTH: 645m	PLOT 13	WIDTH: 10m AREA: 0.184ha LENGTH: 184m	PLOT 15	WIDTH: 10m AREA: 0.0195ha LENGTH: 19.3m
TEMPORARY WORKING AREA	PLOT 12	AREA: 0.544ha	PLOT 14	AREA: 0.188ha	PLOT 16	AREA: 0.072ha
TEMPORARY WAYLEAVE						

TOWNLAND	Glanagow		Glanagow		Ballytigeen & Glanagow	
REFERENCE	IW/10015229/CWL 006		IW/10015229/CWL 007		IW/10015229/CACQ 004	
PERMANENT ACQUSITION						
PERMANENT RIGHT OF WAY						
PERMANENT WAYLEAVE	PLOT 17	WIDTH: 10m AREA: 0.025ha LENGTH: 21.7m	PLOT 19	WIDTH: 30m AREA: 0.988ha LENGTH: 330m		
TEMPORARY WORKING AREA	PLOT 18	AREA: 0.388ha			PLOT 28	AREA: 0.236ha
TEMPORARY WAYLEAVE						

LEGEND

- PERMANENT ACQUISITION
- PERMANENT RIGHT OF WAY
- PERMANENT WAYLEAVE
- PERMANENT WAYLEAVE & PERMANENT RIGHT OF WAY
- TEMPORARY WORKING AREA
- TEMPORARY WORKING AREA & PERMANENT RIGHT OF WAY
- TEMPORARY WAYLEAVE

0 20 40 60 80 100 m
SCALE 1:2000

Present when the common seal of Irish Water was affixed hereto :

Director

Director / Secretary

Dated this 21st **Day of** February **20** 19

PROJECT: IRISH WATER COMPULSORY PURCHASE (WHITEGATE/AGHADA SEWERAGE SCHEME) ORDER, 2019

UISCE ÉIREANN : IRISH WATER

WAYLEAVE DETAILS:

COMPULSORY PURCHASE ORDER

REPRODUCED FROM THE ORDNANCE SURVEY BY PERMISSION OF THE GOVERNMENT. LICENCE No. 3-3-34

SHEET 1 OF 5

DRAWING No.	REV
IW/10015229/CPO/01	4

O.S. REF	3792, 3849	SCALE	1:2000 @A1
		DATE	22/01/19
DRG. BY	TD	APPR.	EMcA

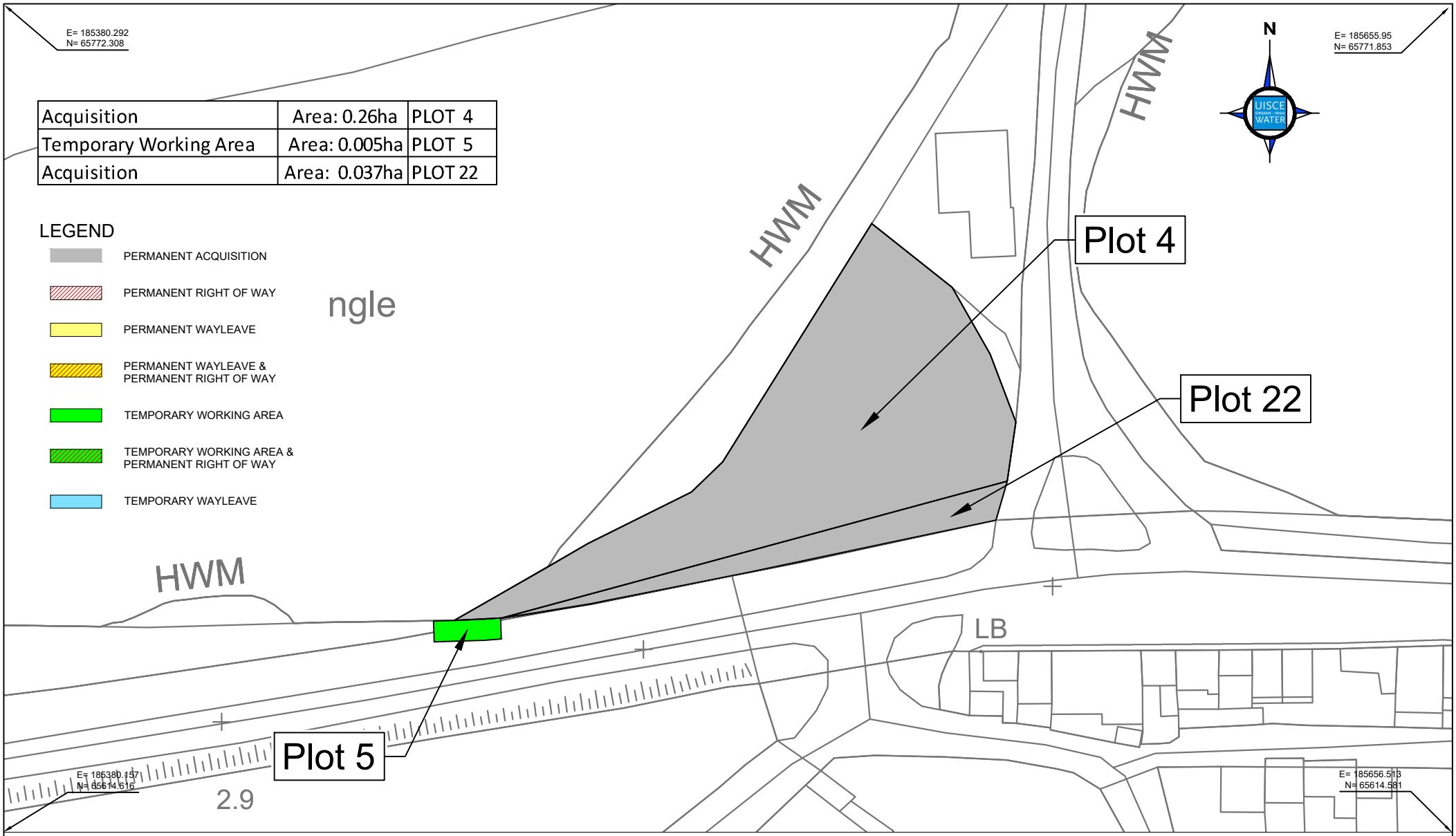

Acquisition	Area: 0.26ha	PLOT 4
Temporary Working Area	Area: 0.005ha	PLOT 5
Acquisition	Area: 0.037ha	PLOT 22

LEGEND

- PERMANENT ACQUISITION
- PERMANENT RIGHT OF WAY
- PERMANENT WAYLEAVE
- PERMANENT WAYLEAVE & PERMANENT RIGHT OF WAY
- TEMPORARY WORKING AREA
- TEMPORARY WORKING AREA & PERMANENT RIGHT OF WAY
- TEMPORARY WAYLEAVE

PROJECT: IRISH WATER COMPULSORY PURCHASE (WHITEGATE/AGHADA SEWERAGE SCHEME) ORDER, 2019

UISCE ÉIREANN : IRISH WATER

WAYLEAVE DETAILS
Pipe Dia./Details: 180mm Ø

Width of Permanent Acquisition (Grey): Varies (Plot 4); Varies (Plot 22)
Length of Permanent Acquisition (Grey): 113.80m (Plot 4); 96.5m (Plot 22)
Width of Temporary Working Strip (Green): 4.00m (Plot 5)
Length of Temporary Working Strip (Green): 12.80m (Plot 5)

0 10 20 30 40 50 m
SCALE 1:1000

LAND ACQUISITION

LAND OWNER OR REPUTED LAND OWNER

[redacted]

REPRODUCED FROM THE ORDNANCE SURVEY BY PERMISSION OF THE GOVERNMENT. LICENCE No. 3-3-34

DRAWING No. W/10015229/CACQ/002	REV 3
O.S. REF 6477-D	SCALE 1:1000@A4
	DATE 13.02.019
DRG. BY TD	CHK. BY EMC

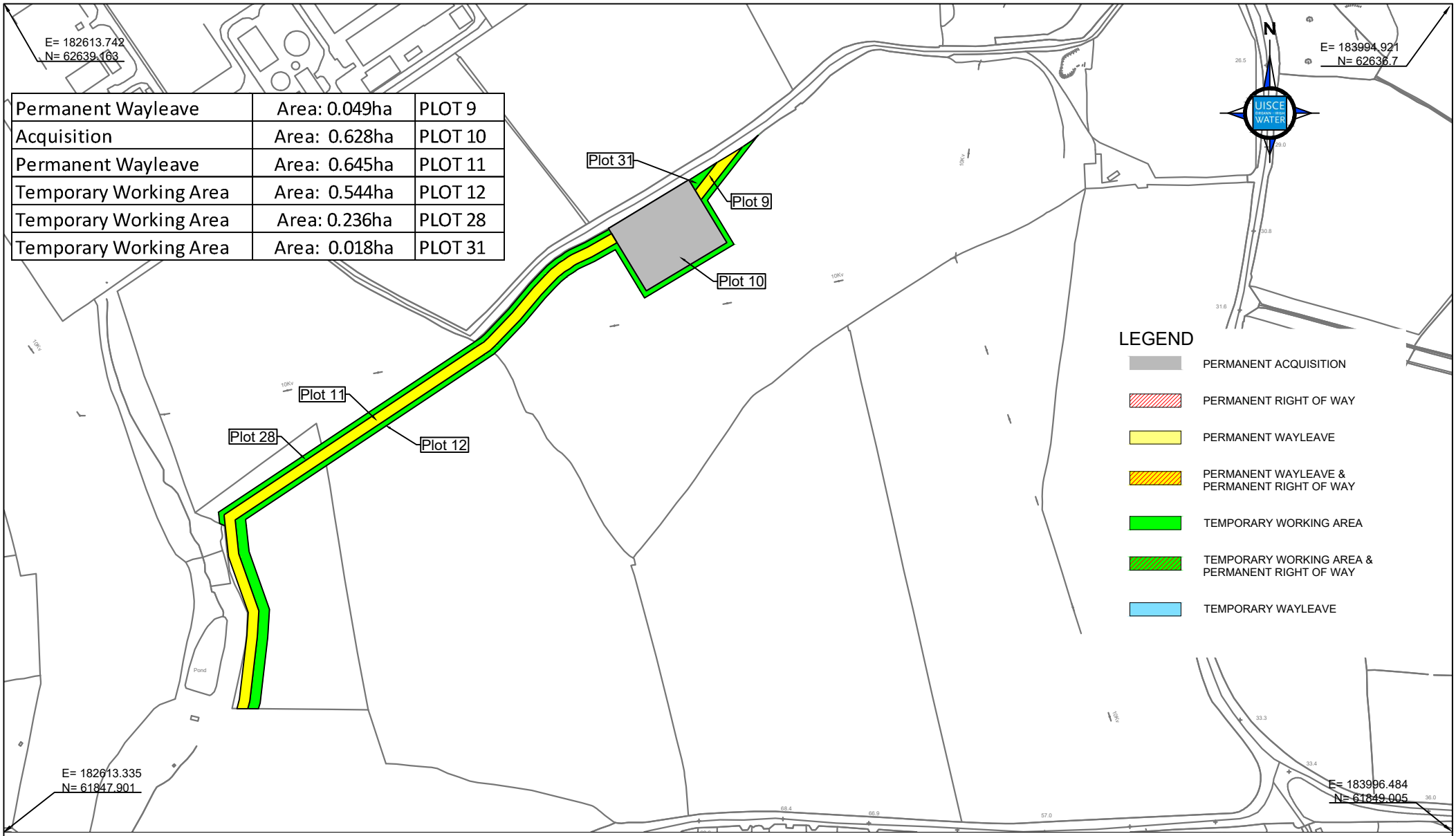

Permanent Wayleave	Area: 0.049ha	PLOT 9
Acquisition	Area: 0.628ha	PLOT 10
Permanent Wayleave	Area: 0.645ha	PLOT 11
Temporary Working Area	Area: 0.544ha	PLOT 12
Temporary Working Area	Area: 0.236ha	PLOT 28
Temporary Working Area	Area: 0.018ha	PLOT 31

PROJECT: IRISH WATER COMPULSORY PURCHASE (WHITEGATE/AGHADA SEWERAGE SCHEME) ORDER, 2019

UISCE ÉIREANN : IRISH WATER

WAYLEAVE DETAILS
Pipe Dia./Details: Unknown

Width of Permanent Acquisition (Grey): 69.90m (Plot 10)
Length of Permanent Acquisition (Grey): 89.40m (Plot 10)
Width of Permanent Wayleave (Yellow): 10.00m (Plot 9); 10.00m (Plot 11)
Length of Permanent Wayleave (Yellow): 45.20m (Plot 9); 645.34m (Plot 11)
Width of Temporary Working Strip (Green): 5.00-10.00m (Plot 12); 5.00m (Plot 28); Varies (Plot 31)
Length of Temporary Working Strip (Green): 898.00m (Plot 12); 466.00m (Plot 28); 31.00m (Plot 31)

0 50 100 150 200 250 m
SCALE 1:5000

LAND ACQUISITION & WAYLEAVE

LAND OWNER OR REPUTED LAND OWNER
[redacted]

REPRODUCED FROM THE ORDNANCE SURVEY BY PERMISSION OF THE GOVERNMENT. LICENCE No. 3-3-34

DRAWING No. W/10015229/CACQ/004	REV 2
O.S. REF 6477-D	SCALE 1:5000@A4
	DATE 13.02.19
DRG. BY TD	CHK. BY EMC

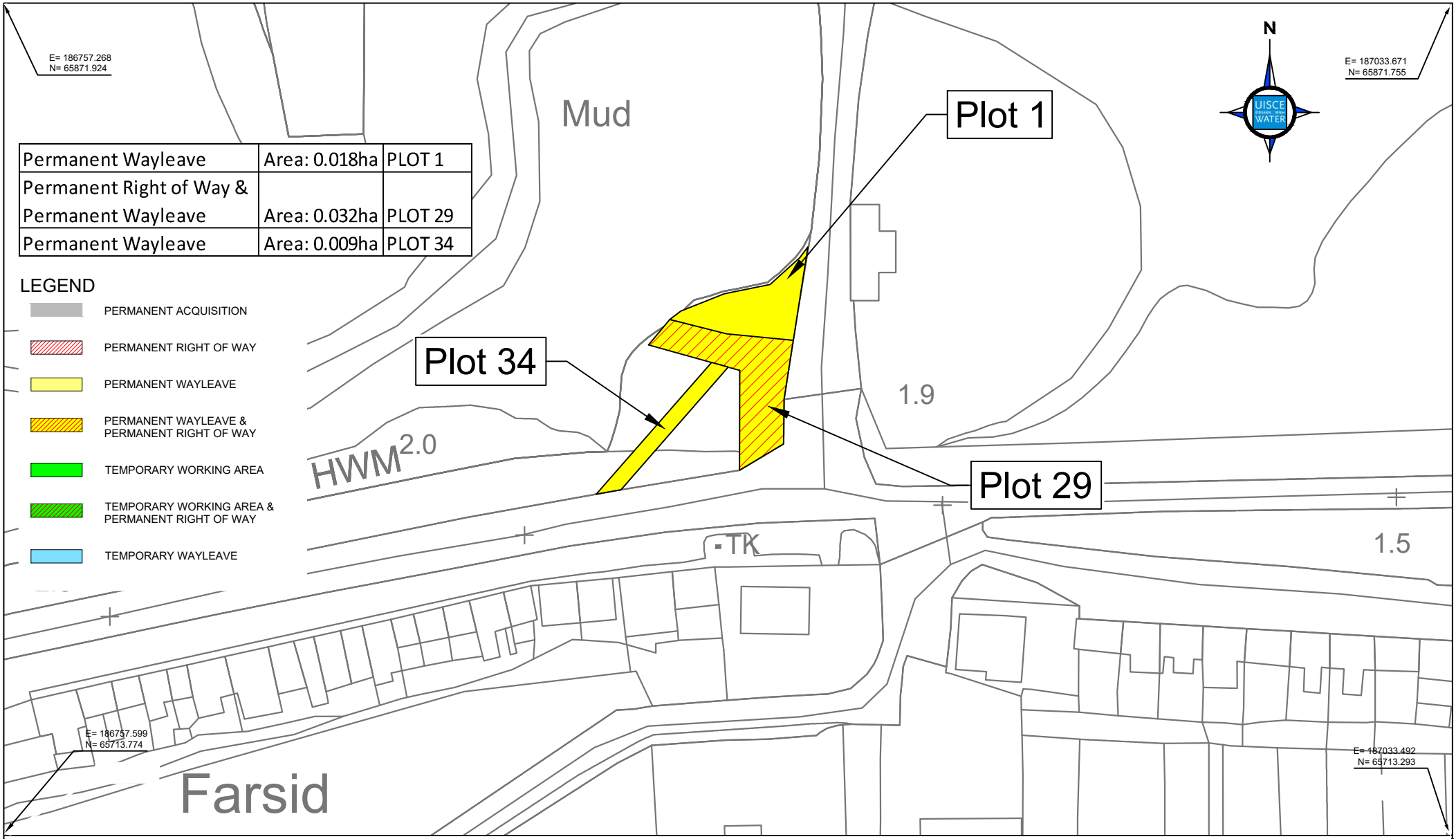

Permanent Wayleave	Area: 0.018ha	PLOT 1
Permanent Right of Way & Permanent Wayleave	Area: 0.032ha	PLOT 29
Permanent Wayleave	Area: 0.009ha	PLOT 34

PROJECT: IRISH WATER COMPULSORY PURCHASE (WHITEGATE/AGHADA SEWERAGE SCHEME) ORDER, 2019

UISCE ÉIREANN : IRISH WATER

WAYLEAVE DETAILS
Pipe Dia./Details: 160mm Ø

Width of Permanent Wayleave (Yellow): 9.40m (Plot 1); 3.00m (Plot 34)
Length of Permanent Wayleave (Yellow): 24.01m (Plot 1); 31.00m (Plot 34)
Width of Permanent Right of Way & Wayleave (Red): 8.40m (Plot 29)
Length of Permanent Right of Way & Wayleave (Red): 38.90m (Plot 29)

0 10 20 30 40 50 m
SCALE 1:1000

WAYLEAVE & RIGHT OF WAY

LAND OWNER OR REPUTED LAND OWNER

CORK COUNTY COUNCIL
COUNTY HALL
CORK

REPRODUCED FROM THE ORDNANCE SURVEY BY PERMISSION OF THE GOVERNMENT. LICENCE No. 3-3-34

DRAWING No. IW/10015229/CWL/001	REV 2
O.S. REF 6477-D	SCALE 1:1000@A4
	DATE 13.02.19
DRG. BY TD	CHK. BY EMC

Permaent Wayleave	Area: 0.039ha	PLOT 7
Temporary Working Area	Area: 0.006ha	PLOT 8
Temporary Working Area	Area: 0.018ha	PLOT 24
Permanent Wayleave	Area: 0.012ha	PLOT 25
Temporary Working Area	Area: 0.006ha	PLOT 32
Permanent Wayleave	Area: 0.018ha	PLOT 33

LEGEND

- PERMANENT ACQUISITION
- PERMANENT RIGHT OF WAY
- PERMANENT WAYLEAVE
- PERMANENT WAYLEAVE & PERMANENT RIGHT OF WAY
- TEMPORARY WORKING AREA
- TEMPORARY WORKING AREA & PERMANENT RIGHT OF WAY
- TEMPORARY WAYLEAVE

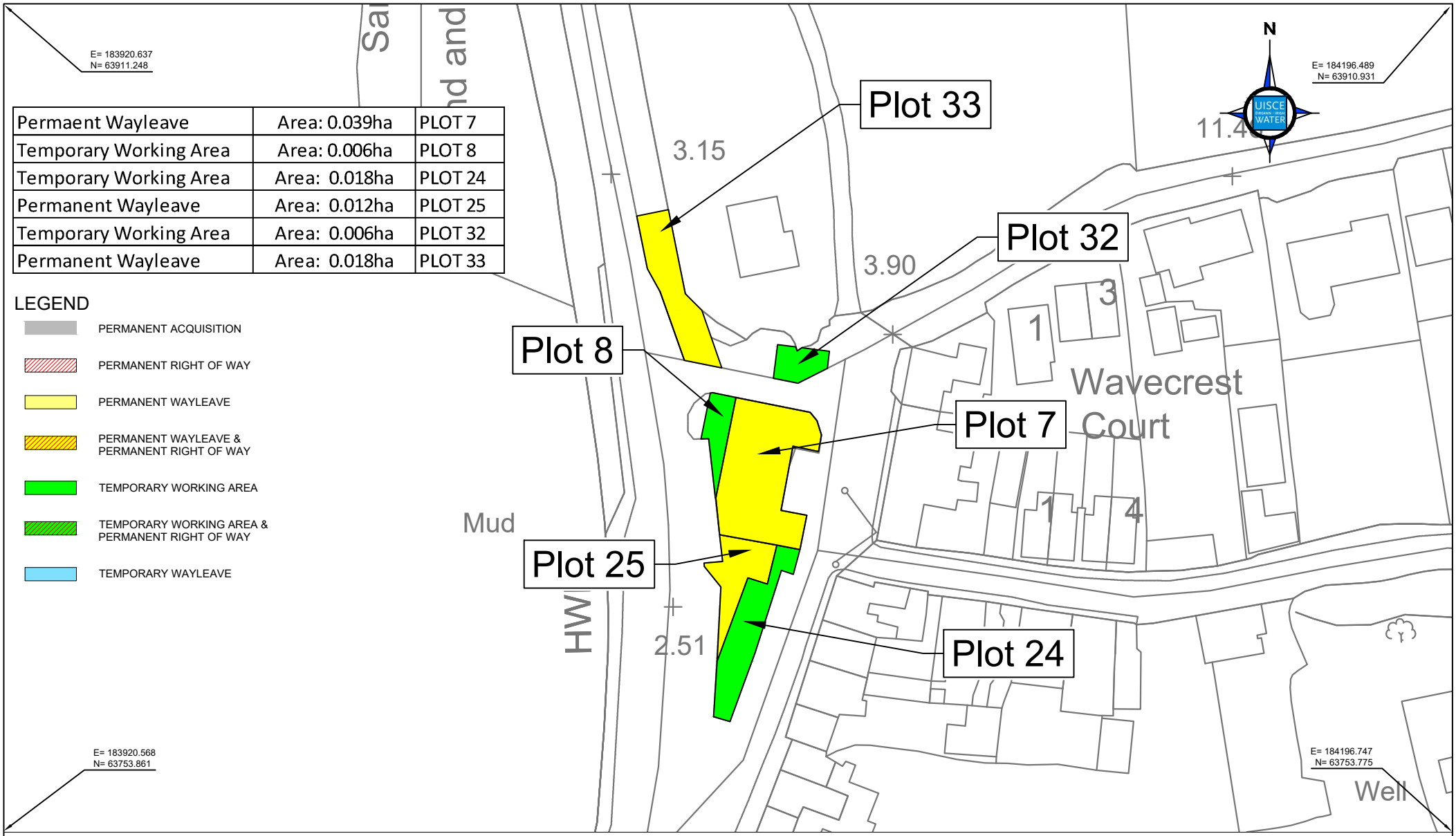

PROJECT: IRISH WATER COMPULSORY PURCHASE (WHITEGATE/AGHADA SEWERAGE SCHEME) ORDER, 2019

UISCE ÉIREANN : IRISH WATER

WAYLEAVE DETAILS
Pipe Dia./Details: 250mm Ø

0 10 20 30 40 50 m
SCALE 1:1000

Width of Permanent Wayleave (Yellow): 17.50m (Plot 7); Varies (Plot 25); 6.20m (Plot 33)
Length of Permanent Wayleave (Yellow): 26.10m (Plot 7); 24.00m (Plot 25); 15.00m (Plot 33)
Width of Temporary Working Strip (Green): 5.00m (Plot 8); 5.00m (Plot 24); 6.50m (Plot 32)
Length of Temporary Working Strip (Green): 19.60m (Plot 8); 19.60 (Plot 24); 10.00m (Plot 32)

WAYLEAVE

LAND OWNER OR REPUTED LAND OWNER

CORK COUNTY COUNCIL
COUNTY HALL
CORK

REPRODUCED FROM THE ORDNANCE SURVEY BY PERMISSION OF THE GOVERNMENT. LICENCE No. 3-3-34

DRAWING No. IW/10015229/CWL/003	REV 3
O.S. REF 6477-D	SCALE 1:1000@A4
	DATE 13.02.19
DRG. BY TD	CHK. BY EMC

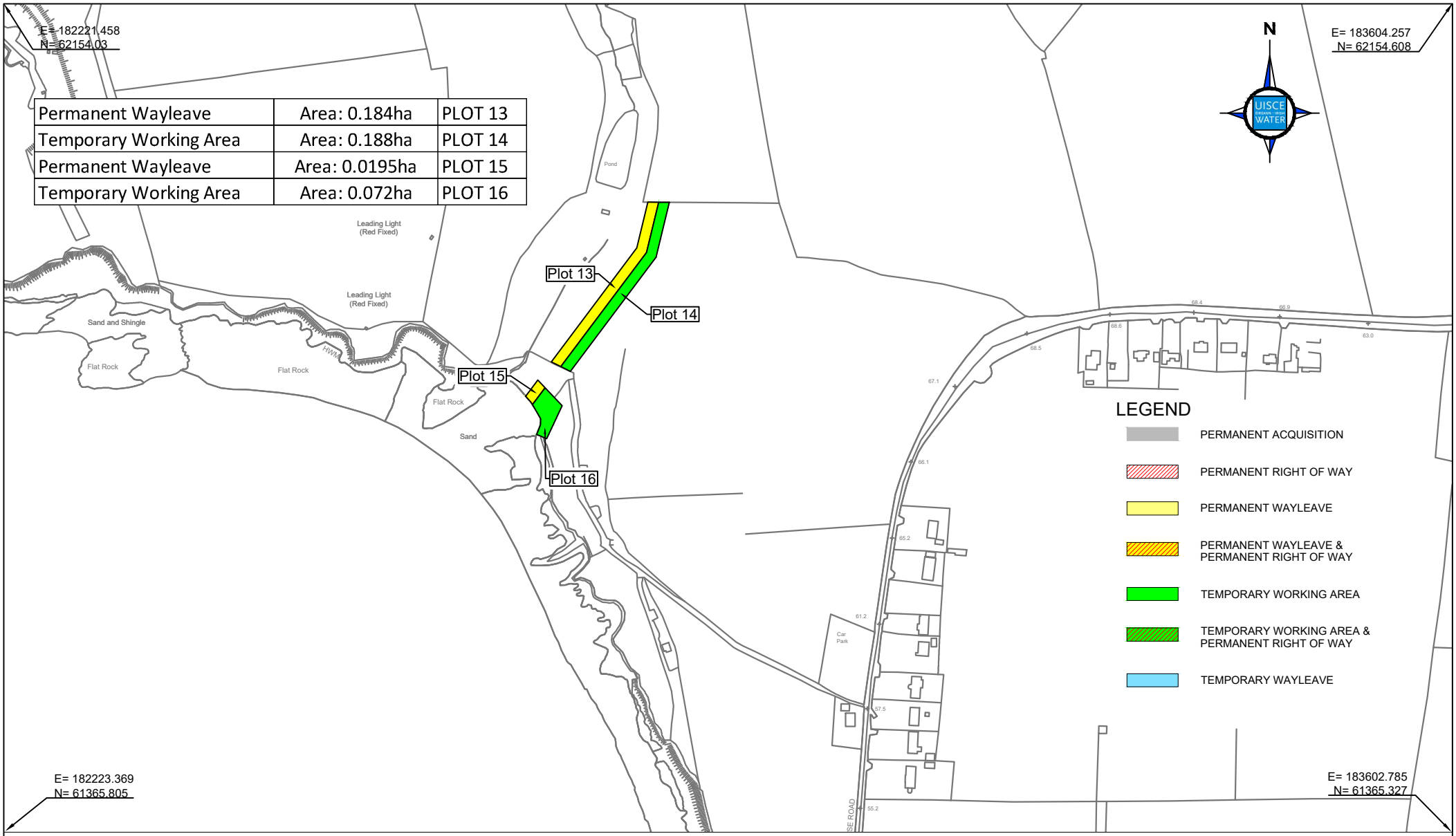

PROJECT: IRISH WATER COMPULSORY PURCHASE (WHITEGATE/AGHADA SEWERAGE SCHEME) ORDER, 2019

UISCE ÉIREANN : IRISH WATER

WAYLEAVE DETAILS
Pipe Dia./Details: Unknown

Width of Permanent Wayleave (Yellow): 10.00m (Plot 13); 10.00m (Plot 15)
Length of Permanent Wayleave (Yellow): 184.00m (Plot 13); 19.30m (Plot 15)
Width of Temporary Working Strip (Green): 10.00m (Plot 14) , Varies (Plot 16)
Length of Temporary Working Strip (Green): 188.06m (Plot 14); 39.50m (Plot 16)

0 50 100 150 200 250 m
SCALE 1:5000

WAYLEAVE

LAND OWNER OR REPUTED LAND OWNER

[redacted]

REPRODUCED FROM THE ORDNANCE SURVEY BY PERMISSION OF THE GOVERNMENT. LICENCE No. 3-3-34

DRAWING No. IW/10015229/CWL/005	REV 3
O.S. REF 6477-D	SCALE 1:5000@A4
	DATE 13.02.19
DRG. BY TD	CHK. BY EMC

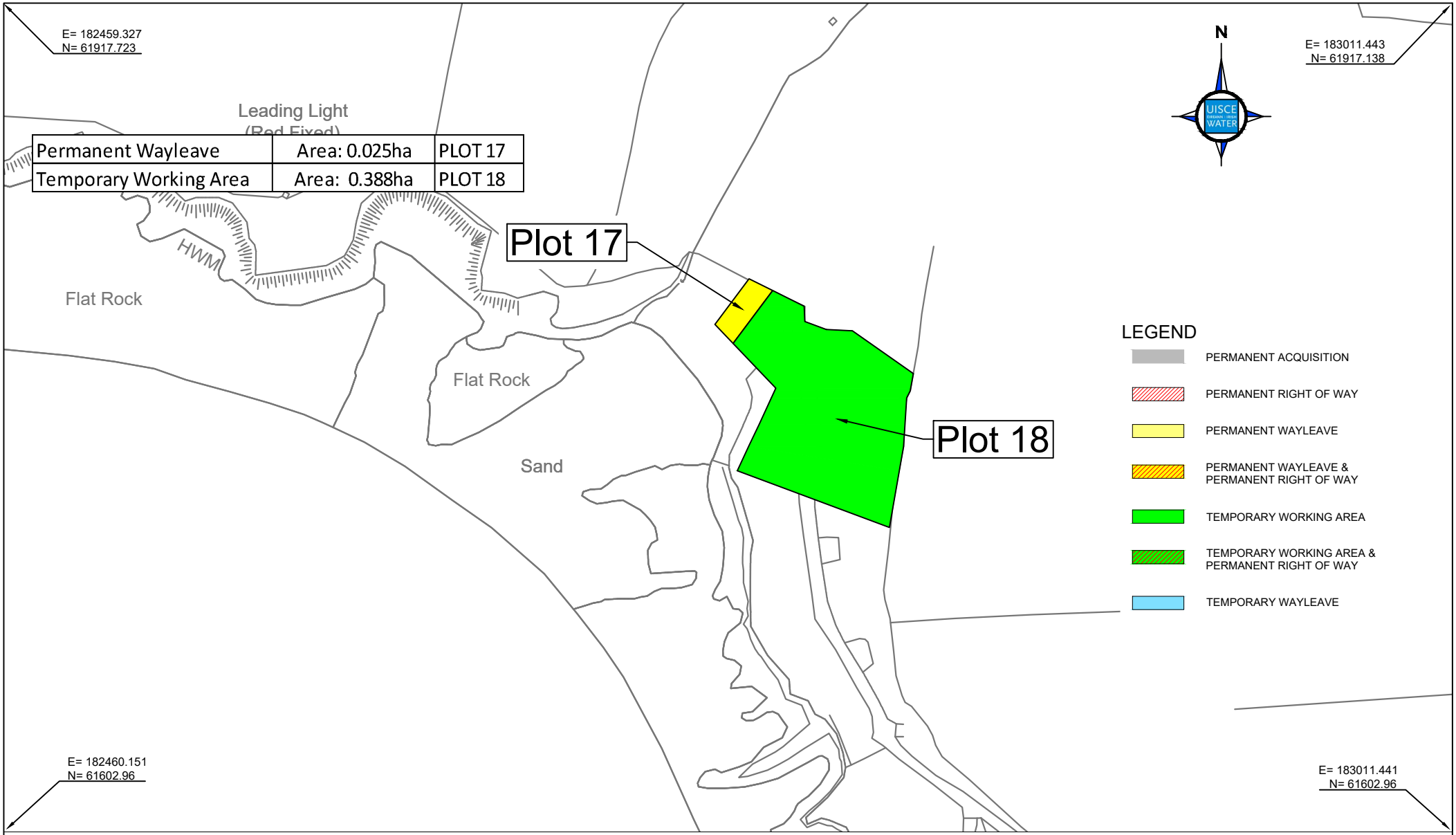

PROJECT: IRISH WATER COMPULSORY PURCHASE (WHITEGATE/AGHADA SEWERAGE SCHEME) ORDER, 2019

UISCE ÉIREANN : IRISH WATER

WAYLEAVE DETAILS
Pipe Dia./Details: Unknown

Width of Permanent Wayleave (Yellow): 10.00m (Plot 17)
Length of Permanent Wayleave (Yellow): 21.70m (Plot 17)
Width of Temporary Working Strip (Green): Varies (Plot 18)
Length of Temporary Working Strip (Green): 65.00m (Plot 18)

0 20 40 60 80 100 m
SCALE 1:2000

WAYLEAVE

LAND OWNER OR REPUTED LAND OWNER

CORK COUNTY COUNCIL
COUNTY HALL
CORK

REPRODUCED FROM THE ORDNANCE SURVEY BY PERMISSION OF THE GOVERNMENT. LICENCE No. 3-3-34

DRAWING No. IW/10015229/CWL/006	REV 3
O.S. REF 6477-D	SCALE 1:2000@A4
	DATE 13.02.19
DRG. BY TD	CHK. BY EMC

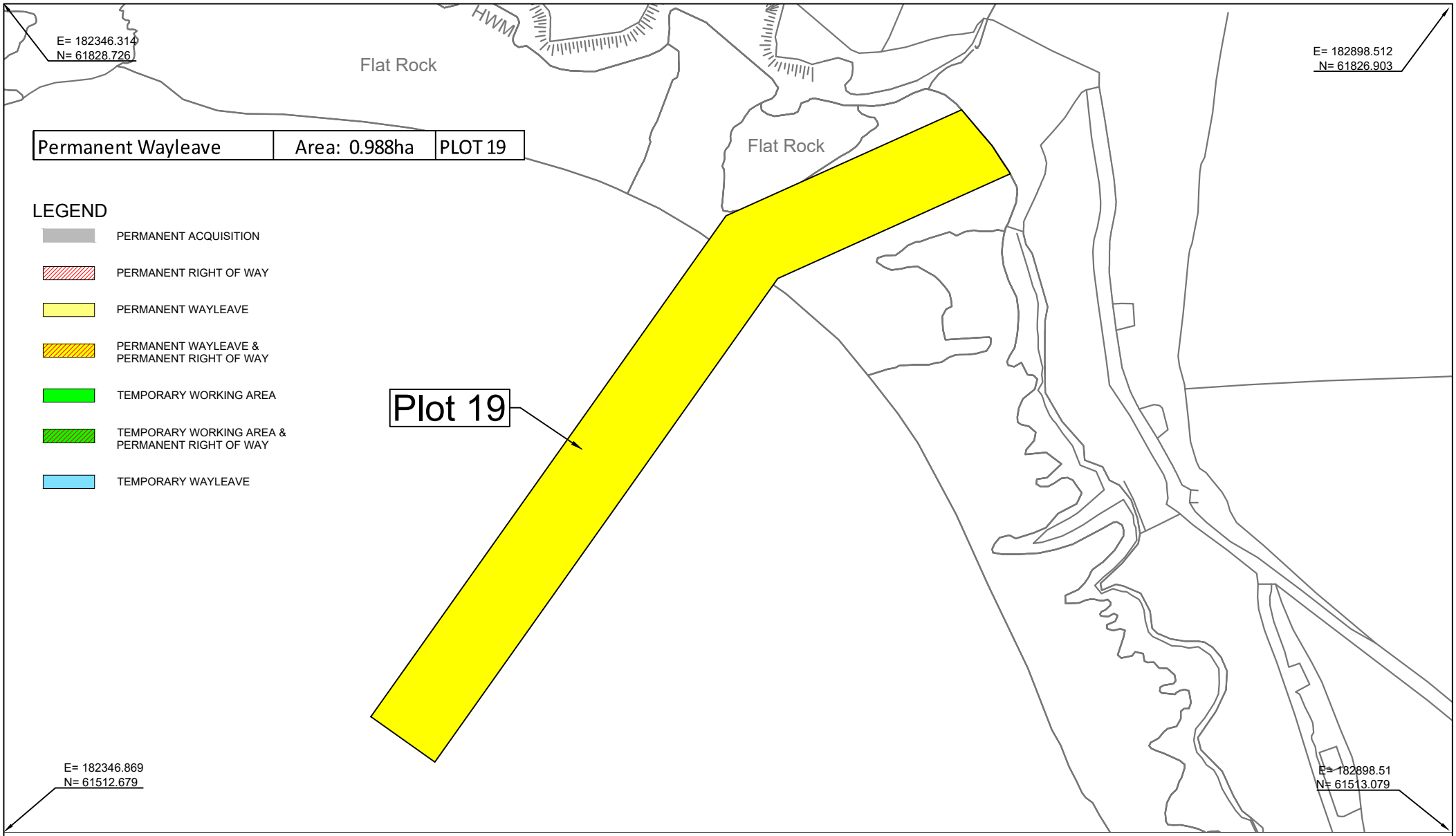

PROJECT: IRISH WATER COMPULSORY PURCHASE (WHITEGATE/AGHADA SEWERAGE SCHEME) ORDER, 2019

UISCE ÉIREANN : IRISH WATER

WAYLEAVE DETAILS
Pipe Dia./Details: Unknown

Width of Permanent Wayleave (Yellow): 30.00m (Plot 19)
Length of Permanent Wayleave (Yellow): 330.00m (Plot 19)

0 20 40 60 80 100 m
SCALE 1:2000

WAYLEAVE

LAND OWNER OR REPUTED LAND OWNER
FORESHORE UNIT,
MARINE PLANNING AND FORESHORE,
DEPT. OF HOUSING, PLANNING AND LOCAL GOVERNMENT,
NEWTOWN ROAD,
WEXFORD,
CO. WEXFORD

REPRODUCED FROM THE ORDNANCE SURVEY BY PERMISSION OF THE GOVERNMENT. LICENCE No. 3-3-34

DRAWING No. IW/10015229/CWL/007	REV 2
O.S. REF 6477-D	SCALE 1:2000@A4
	DATE 13.02.19
DRG. BY TD	CHK. BY EMC

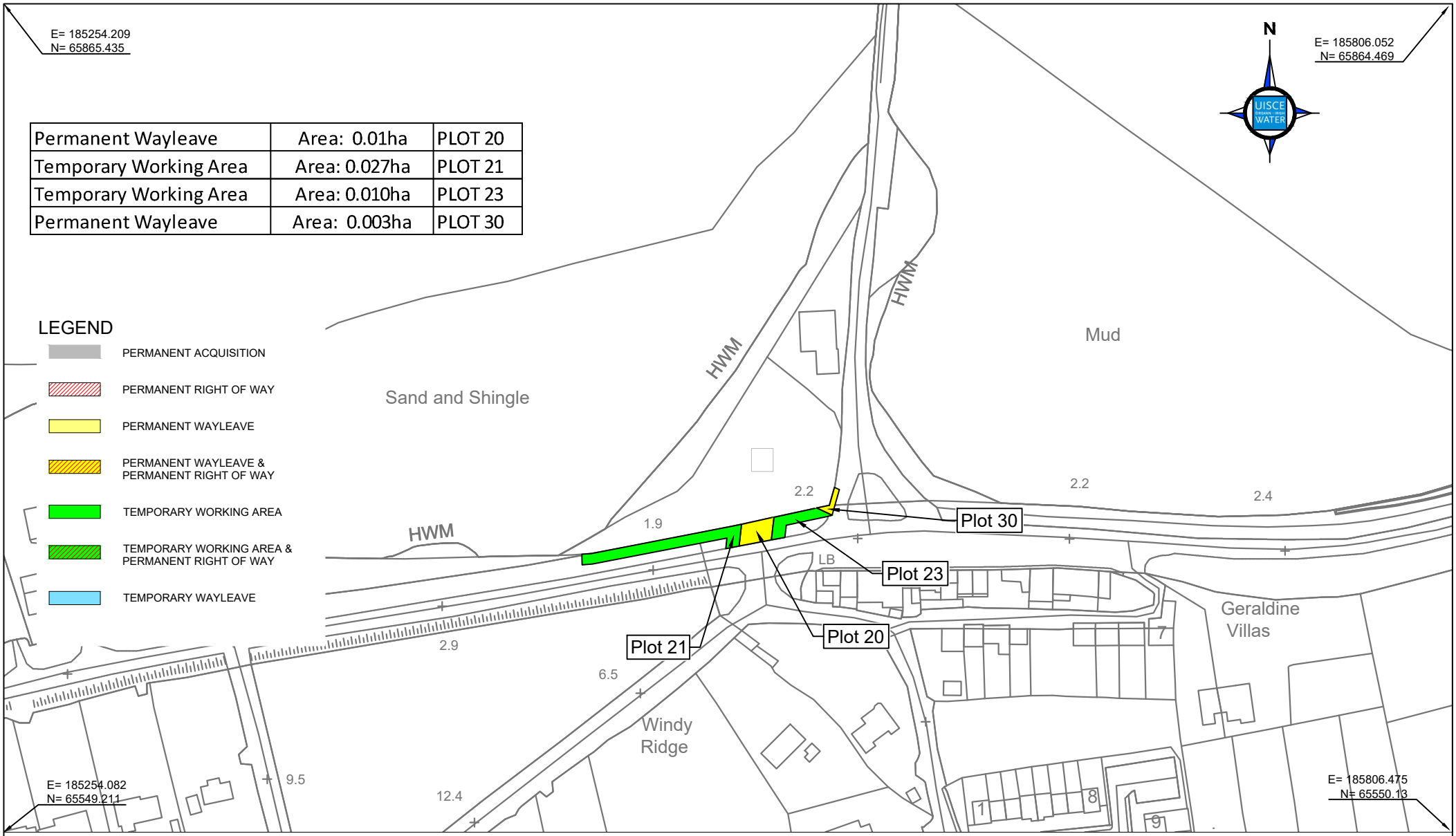

Permanent Wayleave	Area: 0.01ha	PLOT 20
Temporary Working Area	Area: 0.027ha	PLOT 21
Temporary Working Area	Area: 0.010ha	PLOT 23
Permanent Wayleave	Area: 0.003ha	PLOT 30

PROJECT: IRISH WATER COMPULSORY PURCHASE (WHITEGATE/AGHADA SEWERAGE SCHEME) ORDER, 2019

UISCE ÉIREANN : IRISH WATER

WAYLEAVE DETAILS
Pipe Dia./Details: 160mm & 180mm Ø

0 20 40 60 80 100 m
SCALE 1:2000

Width of Permanent Wayleave (Yellow): 12.60m (Plot 20); 10.00m (Plot 30)
Length of Permanent Wayleave (Yellow): 8.70m (Plot 20); 2.00m (Plot 30)
Width of Temporary Working Strip (Green): 5.00m (Plot 21); 5.00m (Plot 23)
Length of Temporary Working Strip (Green): 65.50m (Plot 21); 23.10m (Plot 23)

WAYLEAVE

LAND OWNER OR REPUTED LAND OWNER

CORK COUNTY COUNCIL
COUNTY HALL
CORK

REPRODUCED FROM THE ORDNANCE SURVEY BY PERMISSION OF THE GOVERNMENT. LICENCE No. 3-3-34

DRAWING No. IW/10015229/CWL/008	REV 4
O.S. REF 6477-D	SCALE 1:2000@A4
	DATE 13.02.19
DRG. BY TD	CHK. BY EMC

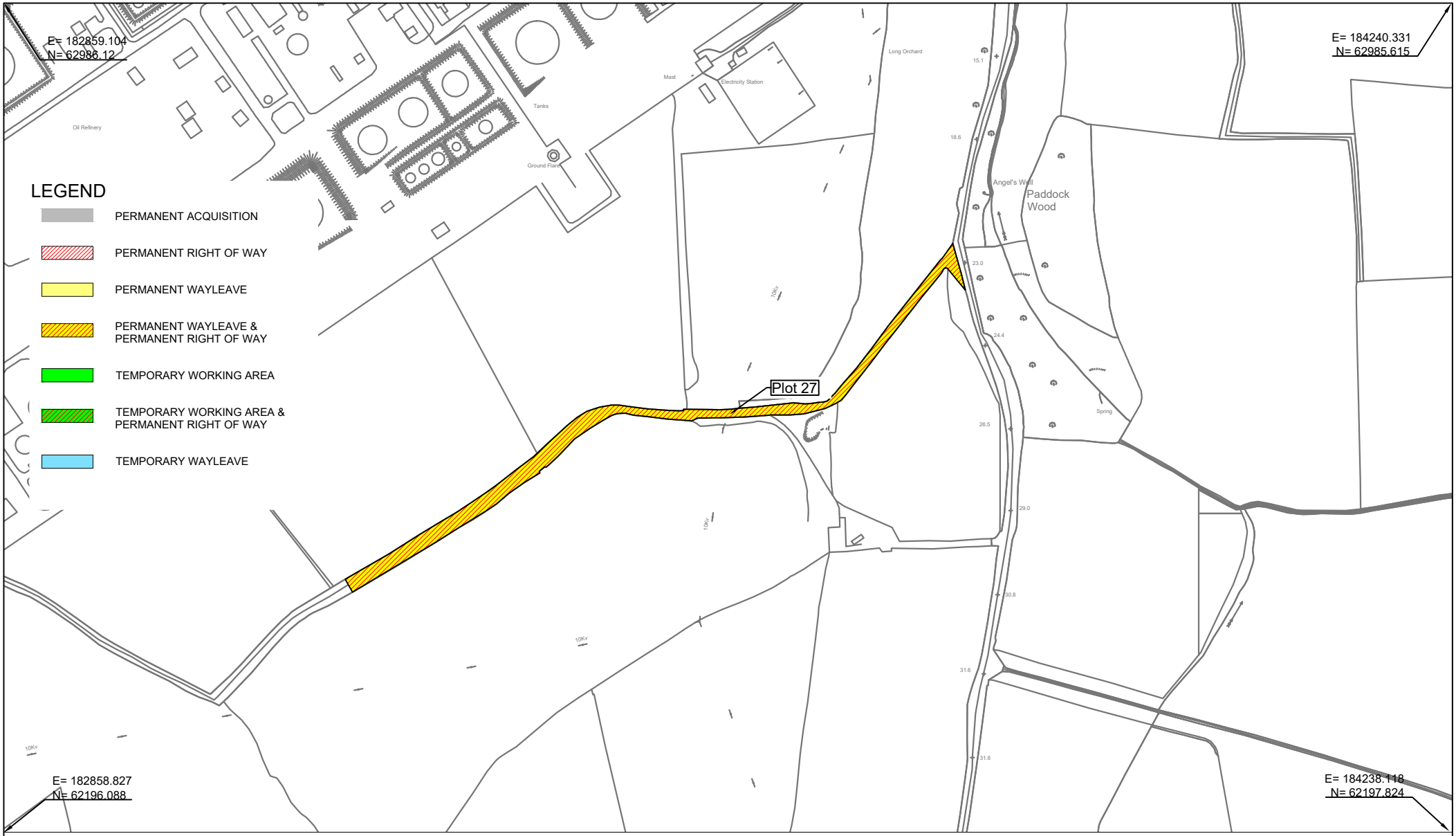

PROJECT: IRISH WATER COMPULSORY PURCHASE (WHITEGATE/AGHADA SEWERAGE SCHEME) ORDER, 2019

UISCE ÉIREANN : IRISH WATER

WAYLEAVE DETAILS
Pipe Dia./Details: 250mm Ø

Width of Permanent Wayleave & ROW (Yellow): Varies (Plot 27)
Length of Permanent Wayleave & ROW (Yellow): 695.00m (Plot 27)

0 50 100 150 200 250 m
SCALE 1:5000

ROW & WAYLEAVE

LAND OWNER OR REPUTED LAND OWNER

[redacted]

REPRODUCED FROM THE ORDNANCE SURVEY BY PERMISSION OF THE GOVERNMENT. LICENCE No. 3-3-34

DRAWING No. IW/10015229/CWL/009	REV 2
O.S. REF 6477-D	SCALE 1:5000@A4
	DATE 13.02.19
DRG. BY TD	CHK. BY EMC