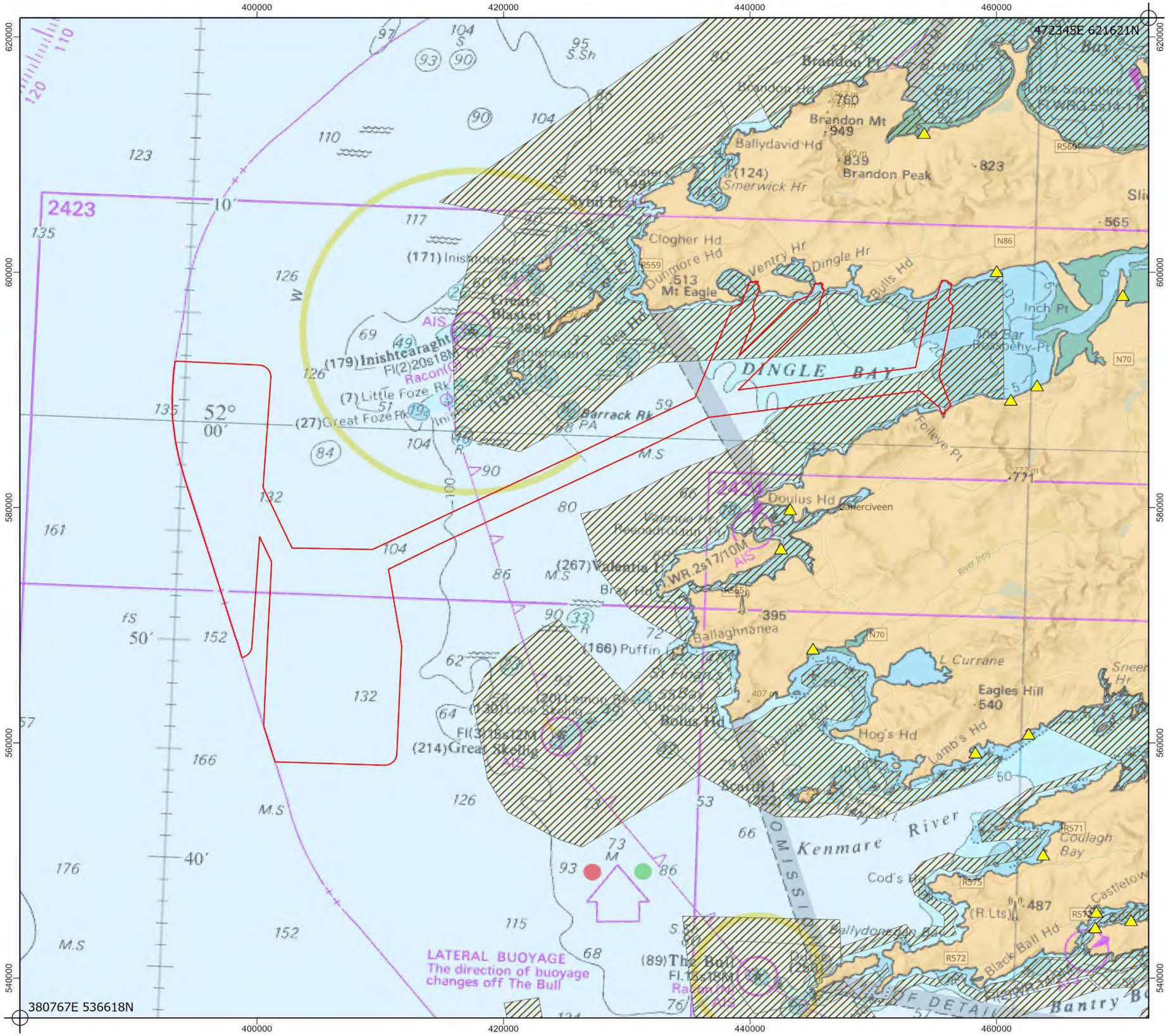

Project:

Valentia Island Energy

Title:

Pot Fishing and Periwinkle Harvesting Sites

Legend

- Foreshore Licence Area
- Pot Fishing
- Periwinkle Harvesting Sites

Aqualicense Limited
Arklow, Co. Wicklow,
Y14 PN29
Email: info@aqualicense.com
Ph: +353 (0)404 61248, +353 (0)85 1367 600

For project identification purposes only. For Client use only. © Aqualicense Ltd.

Scale: 1:300,000@ A3

Coordinate System: IRENET95 Irish Transverse Mercator

0 3.5 7 14 Kilometers

N

Revision No.	Date	Drawn By	Reviewed By
01	04/03/2021	[redacted]	
02	01/06/2022		

Final Sign-Off and Approval [redacted]

[redacted] c. PGDip, GIS and Cartography Lead

Project Manager [redacted] :nvironmental Director

AQUALICENSE

VI Energy Valentia Island Energy Ltd

Map 13: Pot Fishing and Periwinkle Harvesting Activity.

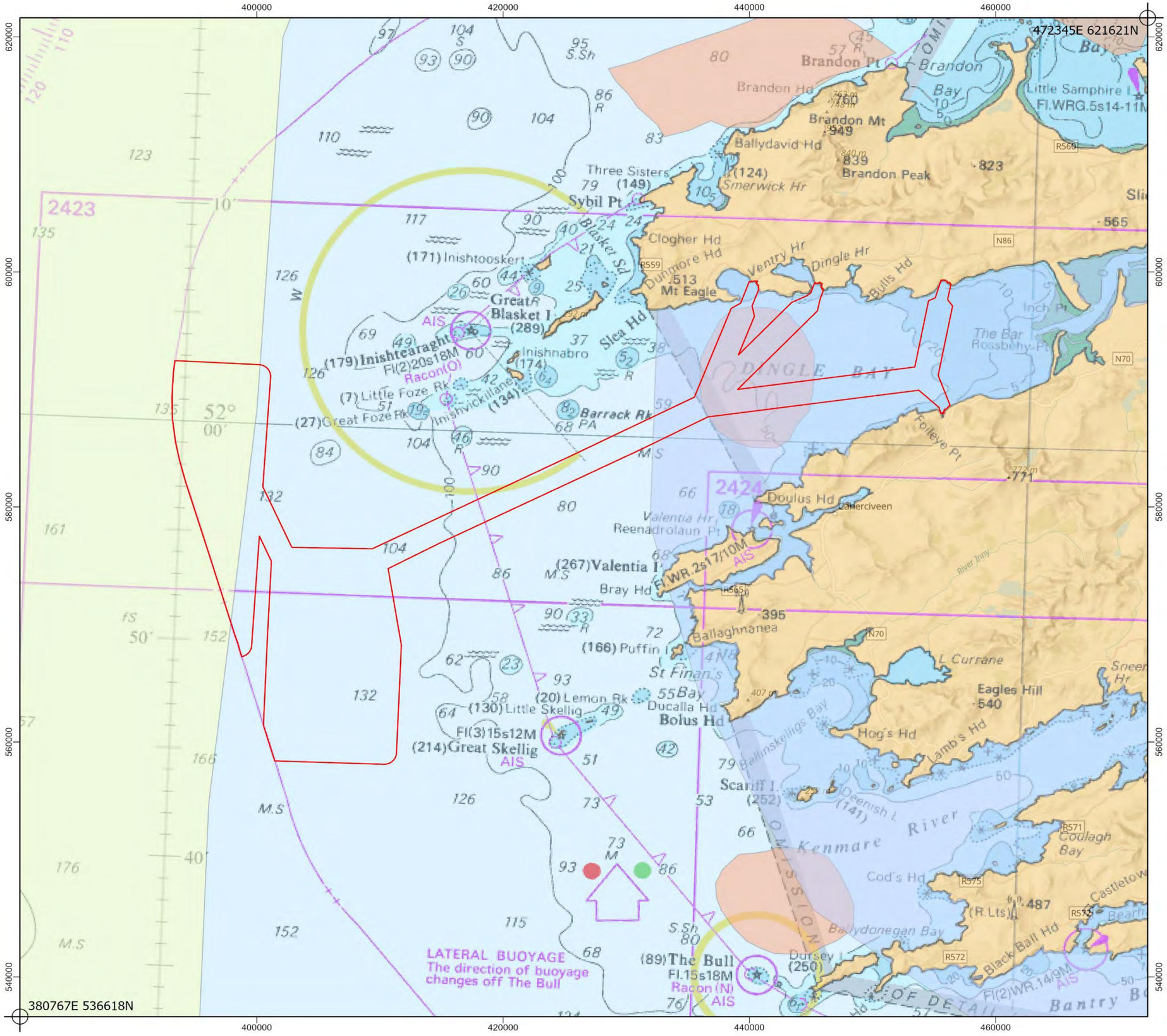

Project:

Valentia Island Energy

Title:

Atlantic Herring Nursery and Spawning Grounds and Blue Whiting Nursery Grounds

Legend

- Foreshore Licence Area
- Atlantic Herring Nursery
- Atlantic Herring Spawning
- Blue Whiting Nursery

Aqualicense Limited
Arklow, Co. Wicklow,
Y14 PN29
Email: info@aqualicense.com
Ph: +353 (0)404 61248, +353 (0)85 1367 600

For project identification purposes only. For Client use only. © Aqualicense Ltd.

Scale: 1:300,000@ A3

Coordinate System: IRENET95 Irish Transverse Mercator

0 3.5 7 14 Kilometers

N

Revision No.	Date	Drawn By	Reviewed By
01	07/03/2021	[redacted]	
02	01/06/2022		

[redacted]

AQUALICENSE

VI Energy

Map 16: Atlantic Herring Nursery and Spawning Grounds and Blue Whiting Nursery Grounds.

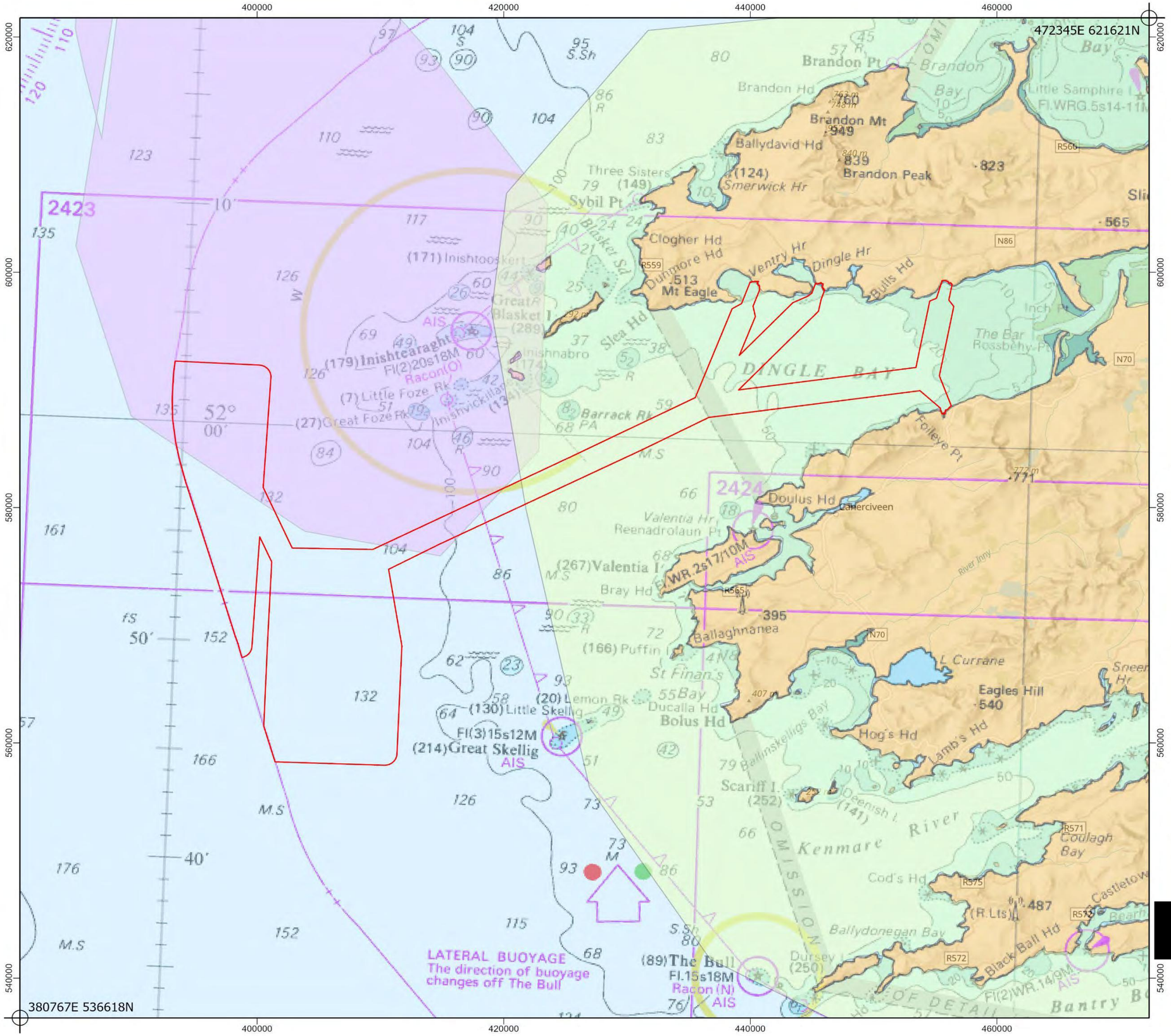

Project:

Valentia Island Energy

Title:

Atlantic Cod and Atlantic Haddock Nursery Grounds

Legend

- Foreshore Licence Area
- Atlantic Cod Nursery
- Atlantic Haddock Nursery

Aqualicense Limited
Arklow, Co. Wicklow,
Y14 PN29
Email: info@aqualicense.com
Ph: +353 (0)404 61248, +353 (0)85 1367 600

For project identification purposes only. For Client use only. © Aqualicense Ltd.

Scale: 1:300,000@ A3

Coordinate System: IRENET95 Irish Transverse Mercator

0 3.5 7 14 Kilometers

N

Revision No.	Date	Drawn By	Reviewed By
01	04/03/2021	[redacted]	
02	01/06/2022		

[redacted]

AQUALICENSE

VI Energy

Map 19: Atlantic Cod and Atlantic Haddock Nursery Grounds.

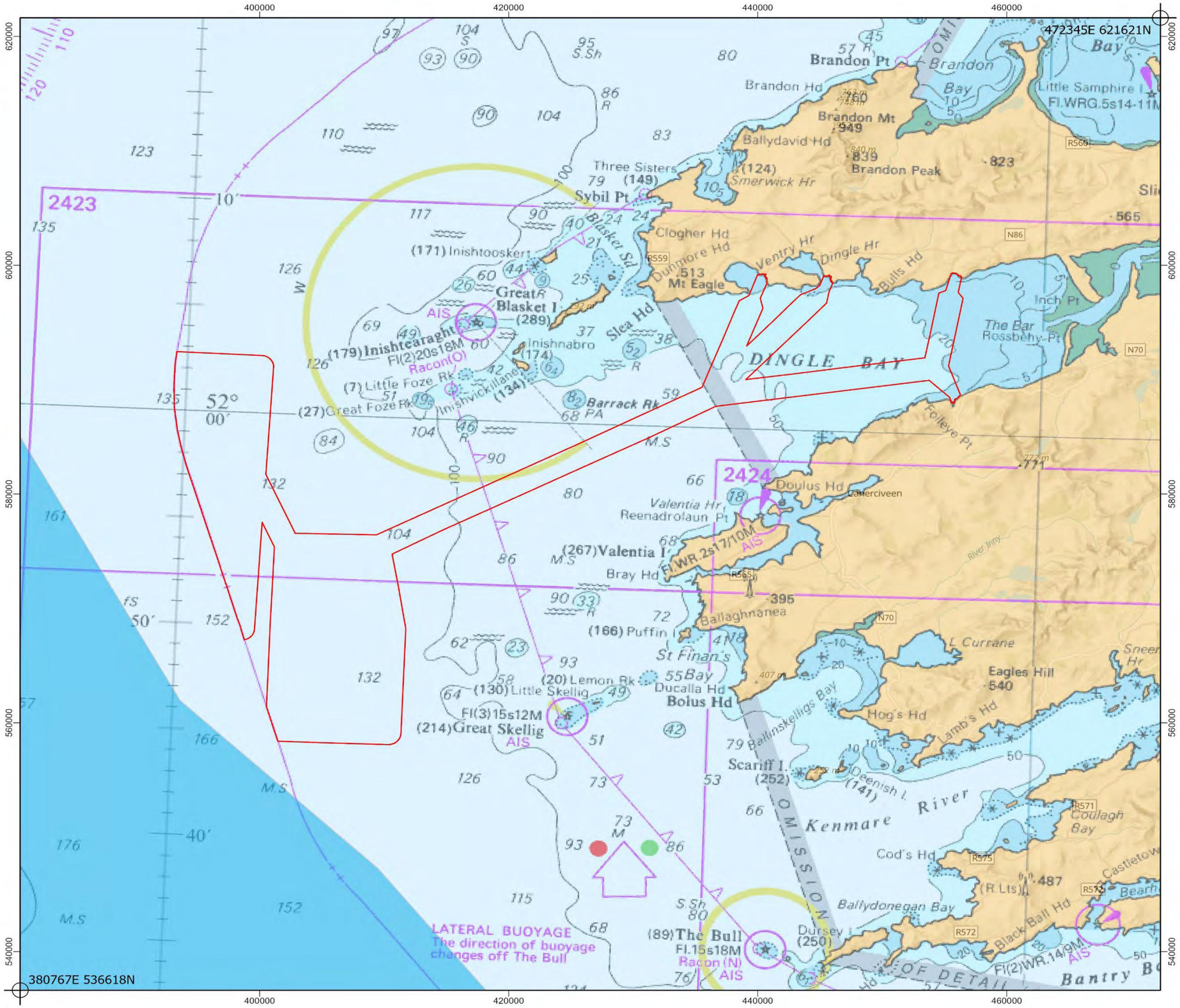

Project:

Valentia Island Energy

Title:

Atlantic Hake Spawning Grounds

Legend

- Foreshore Licence Area
- Atlantic Hake Spawning

Aqualicense Limited
Arklow, Co. Wicklow,
Y14 PN29
Email: info@aqualicense.com
Ph: +353 (0)404 61248, +353 (0)85 1367 600

For project identification purposes only. For Client use only. © Aqualicense Ltd.

Scale: 1:300,000@ A3

Coordinate System: IRENET95 Irish Transverse Mercator

0 3.5 7 14 Kilometers

N

Revision No.	Date	Drawn By	Reviewed By
01	07/03/2021	[redacted]	
02	15/06/2022		

[redacted]

AQUALICENSE

VI Energy Valentia Island Energy Ltd

Map 22: Atlantic Hake Spawning Grounds

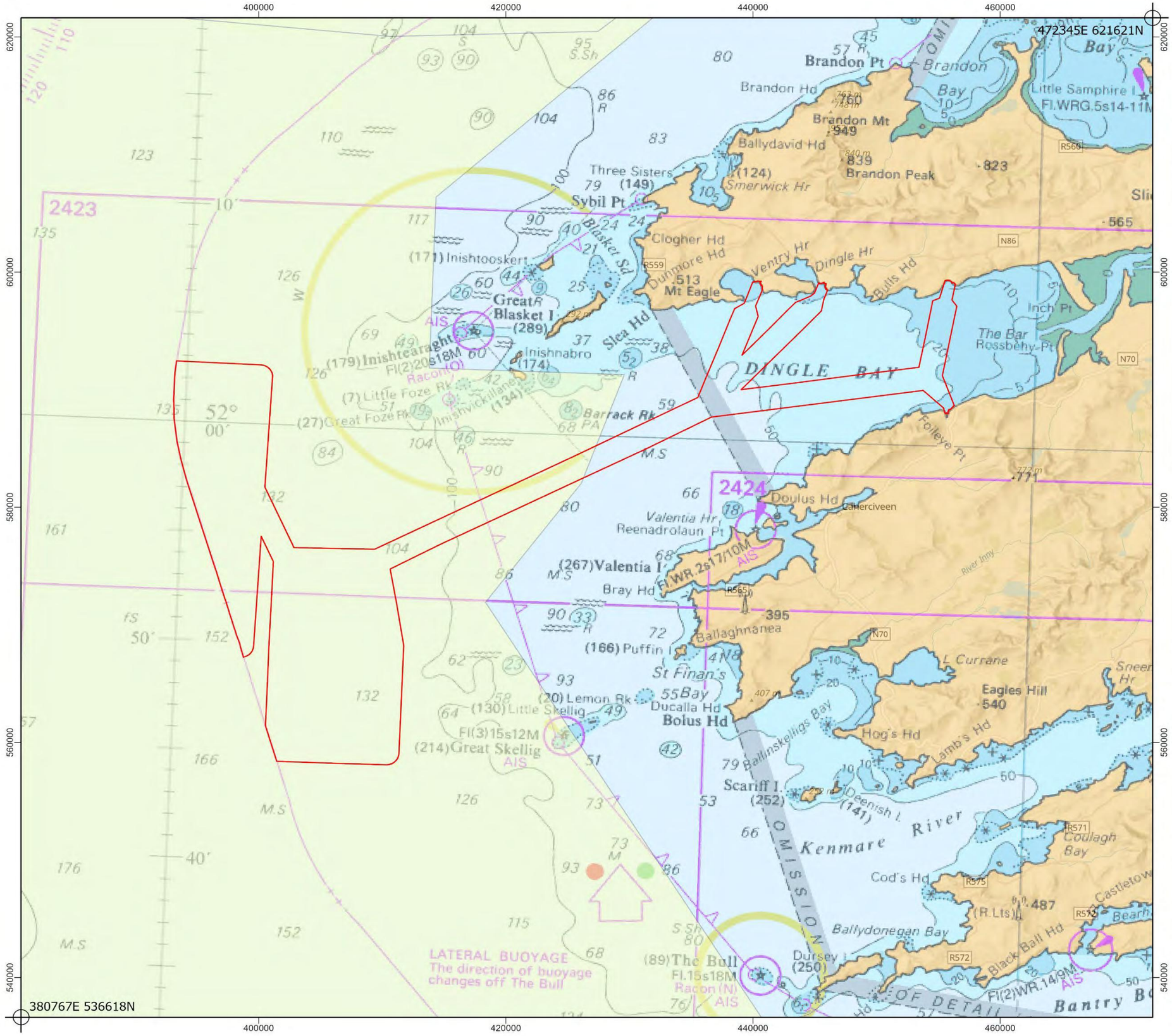

Project:

Valentia Island Energy

Title:

Atlantic Hake Nursery Grounds

Legend

- Foreshore Licence Area
- Atlantic Hake Nursery

Aqualicense Limited
Arklow, Co. Wicklow,
Y14 PN29
Email: info@aqualicense.com
Ph: +353 (0)404 61248, +353 (0)85 1367 600

For project identification purposes only. For Client use only. © Aqualicense Ltd.

Scale: 1:300,000@ A3

Coordinate System: IRENET95 Irish Transverse Mercator

0 3.5 7 14 Kilometers

N

Revision No.	Date	Drawn By	Reviewed By
01	07/03/2021	[redacted]	
02	15/06/2022		

[redacted]

AQUALICENSE

VI Energy Valentia Island Energy Ltd

Map 25: Atlantic Hake Nursery Grounds

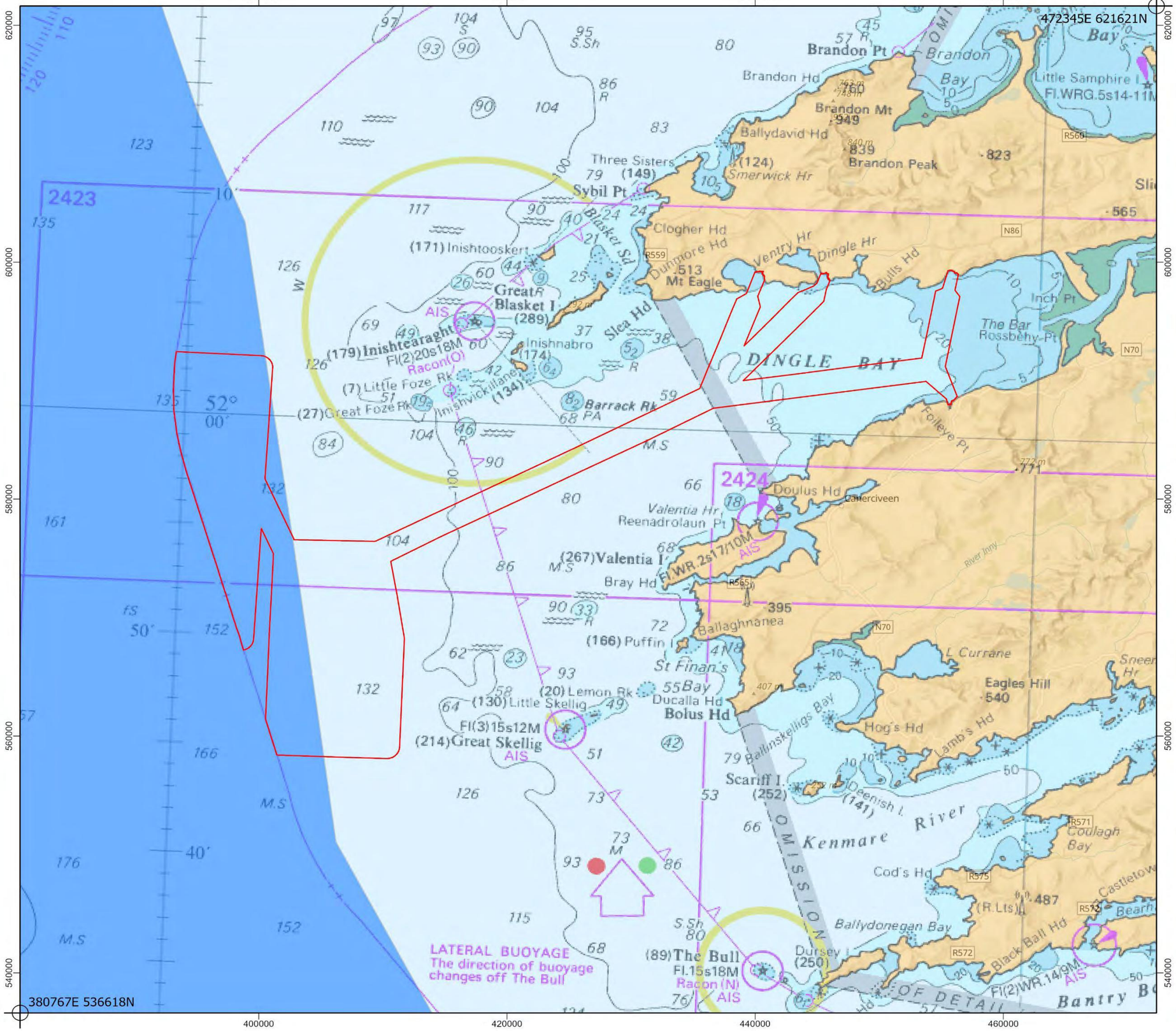

Project:

Valentia Island Energy

Title:

Atlantic Mackerel Spawning Grounds

Legend

- Foreshore Licence Area
- Atlantic Mackerel Spawning

Aqualicense Limited
Arklow, Co. Wicklow,
Y14 PN29
Email: info@aqualicense.com
Ph: +353 (0)404 61248, +353 (0)85 1367 600

For project identification purposes only. For Client use only. © Aqualicense Ltd.

Scale: 1:300,000@ A3

Coordinate System: IRENET95 Irish Transverse Mercator

0 3.5 7 14 Kilometers

N

Revision No.	Date	Drawn By	Reviewed By
01	07/03/2021	[redacted]	
02	15/06/2022		

[redacted]

AQUALICENSE

VI Energy Valentia Island Energy Ltd

Map 28: Atlantic Mackerel Spawning Grounds.

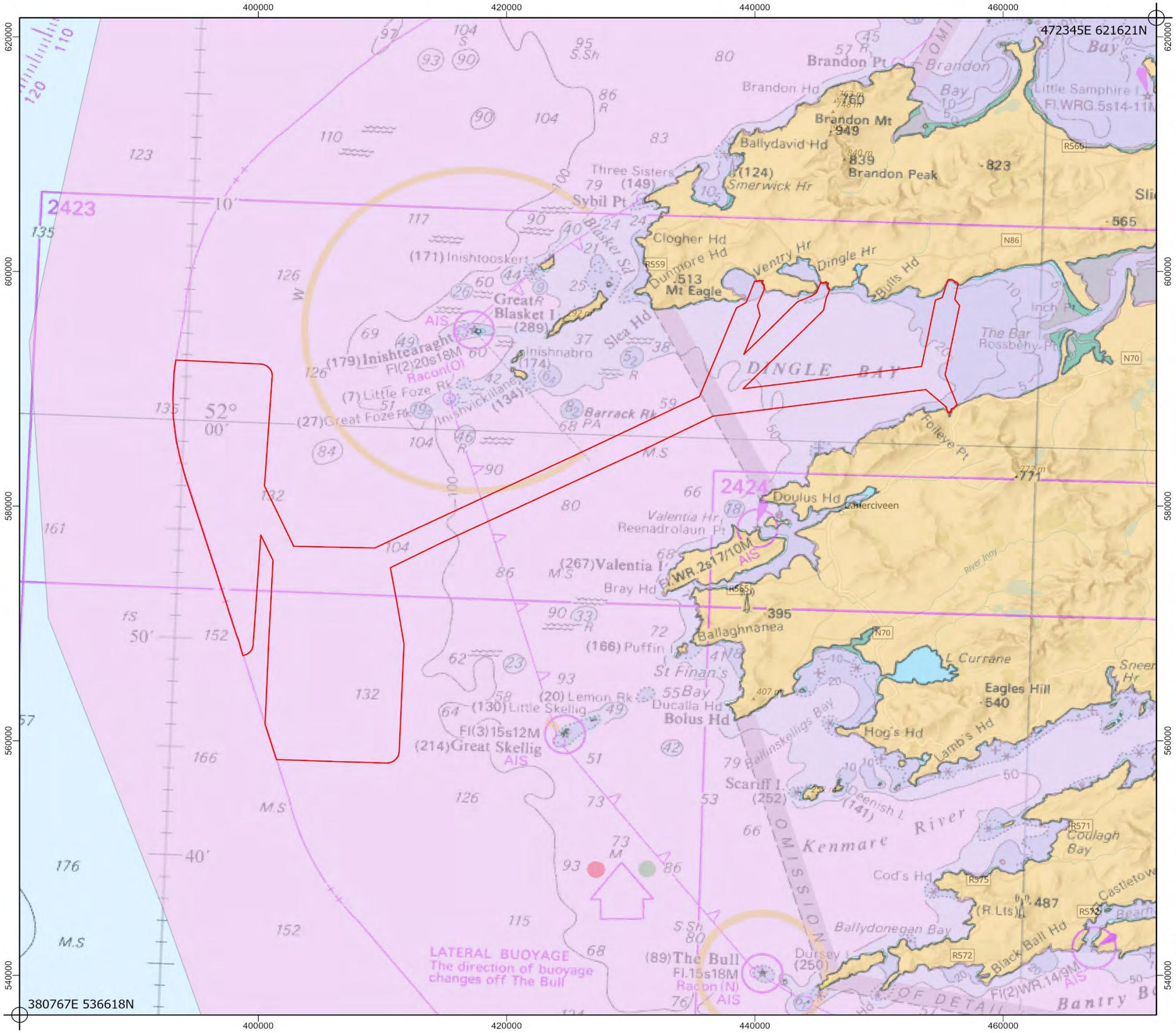

Project:

Valentia Island Energy

Title:

Atlantic Mackerel Nursery Grounds

Legend

- Foreshore Licence Area
- Atlantic Mackerel Nursery

Aqualicense Limited
Arklow, Co. Wicklow,
Y14 PN29
Email: info@aqualicense.com
Ph: +353 (0)404 61248, +353 (0)85 1367 600

For project identification purposes only. For Client use only. © Aqualicense Ltd.

Scale: 1:300,000@ A3

Coordinate System: IRENET95 Irish Transverse Mercator

0 3.5 7 14 Kilometers

N

Revision No.	Date	Drawn By	Reviewed By
01	07/03/2021	[redacted]	
02	15/06/2022		

[redacted]

AQUALICENSE

VI Energy

Map 31: Atlantic Mackerel Nursery and Spawning Grounds.

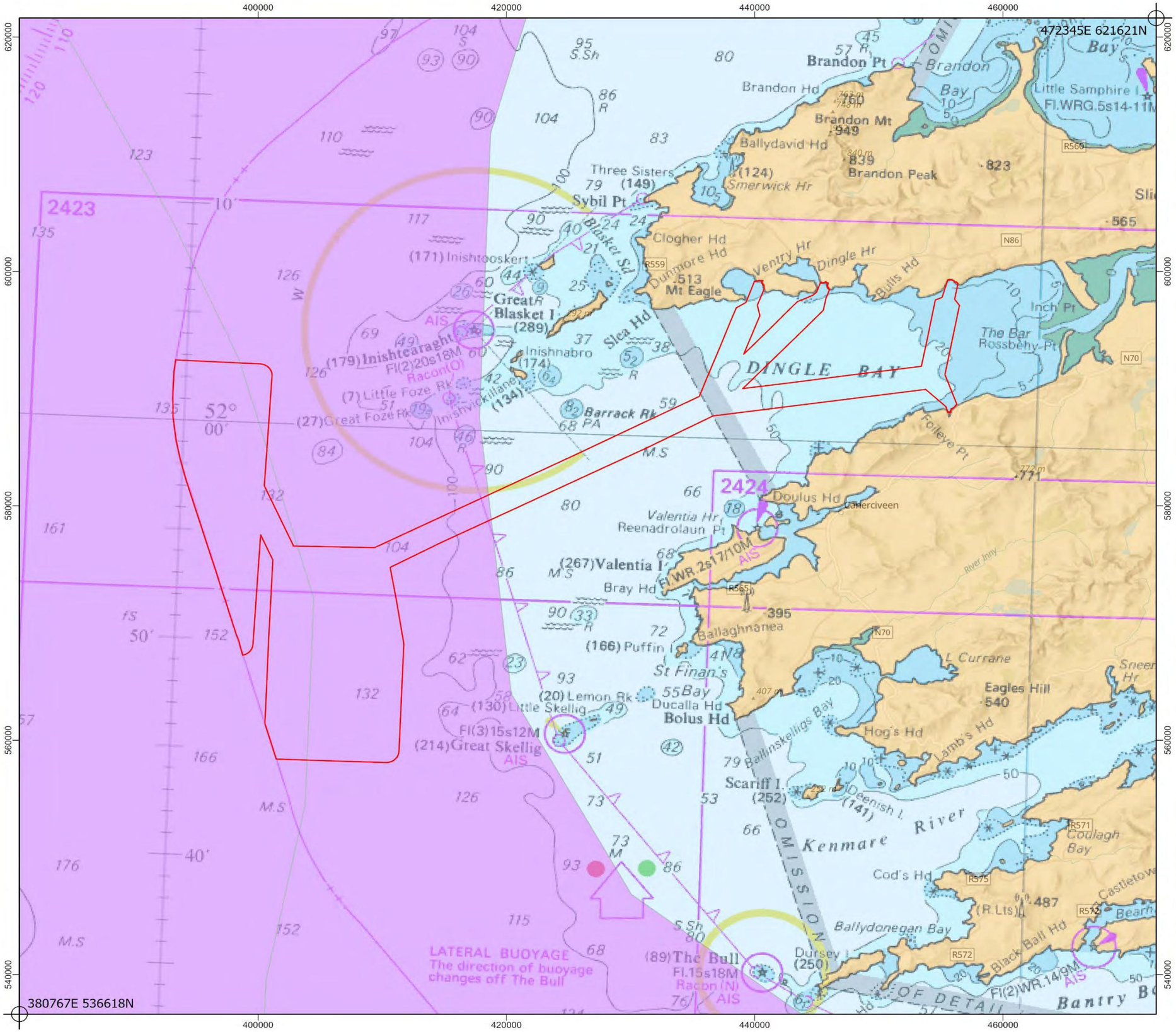

Project:

Valentia Island Energy

Title:

Horse Mackerel Spawning Grounds

Legend

- Foreshore Licence Area
- Horse Mackerel Spawning

Aqualicense Limited
Arklow, Co. Wicklow,
Y14 PN29
Email: info@aqualicense.com
Ph: +353 (0)404 61248, +353 (0)85 1367 600

For project identification purposes only. For Client use only. © Aqualicense Ltd.

Scale: 1:300,000@ A3

Coordinate System: IRENET95 Irish Transverse Mercator

0 3.5 7 14 Kilometers

N

Revision No.	Date	Drawn By:	Reviewed By:
01	07/03/2021	[redacted]	
02	15/06/2022		

[redacted]

AQUALICENSE

VI Energy Valentia Island Energy Ltd

Map 34: Horse Mackerel Spawning Grounds.

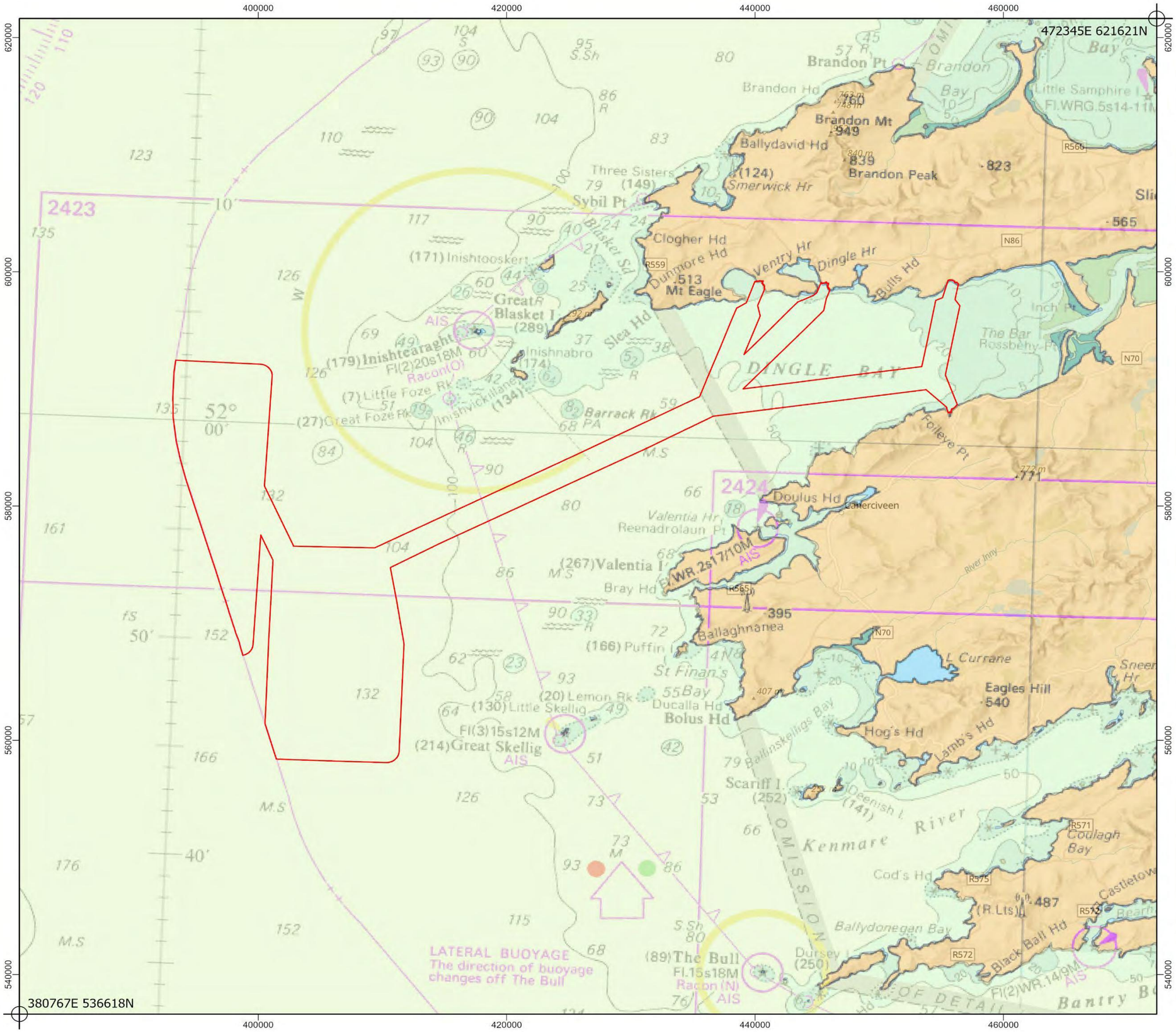

Project:

Valentia Island Energy

Title:

Horse Mackerel Nursery Grounds

Legend

- Foreshore Licence Area
- Horse Mackerel Nursery

Aqualicense Limited
Arklow, Co. Wicklow,
Y14 PN29
Email: info@aqualicense.com
Ph: +353 (0)404 61248, +353 (0)85 1367 600

For project identification purposes only. For Client use only. © Aqualicense Ltd.

Scale: 1:300,000@ A3

Coordinate System: IRENET95 Irish Transverse Mercator

0 3.5 7 14 Kilometers

N

Revision No.	Date	Drawn By	Reviewed By
01	07/03/2021	[redacted]	
02	15/06/2022		

[redacted]

AQUALICENSE

VI Energy Valentia Island Energy Ltd

Map 37: Horse Mackerel Nursery Grounds.

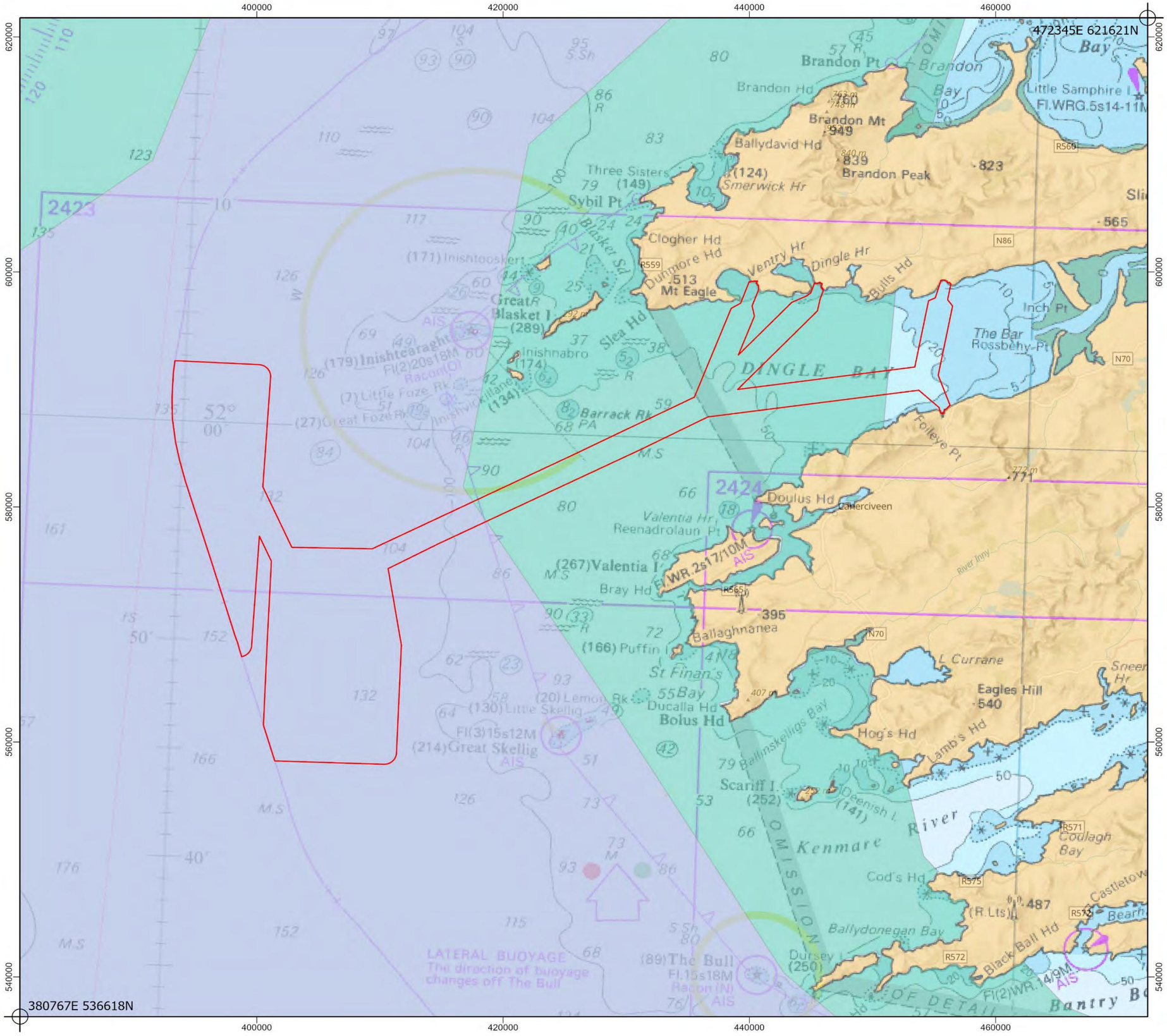

Project:

Valentia Island Energy

Title:

Black Belly and White Belly Angler Monk Nursery Grounds

Legend

- Foreshore Licence Area
- Black Belly Angler Monk Nursery
- White Belly Angler Monk Nursery

Aqualicense Limited
Arklow, Co. Wicklow,
Y14 PN29
Email: info@aqualicense.com
Ph: +353 (0)404 61248, +353 (0)85 1367 600

For project identification purposes only. For Client use only. © Aqualicense Ltd.

Scale: 1:300,000@ A3

Coordinate System: IRENET95 Irish Transverse Mercator

0 3.5 7 14 Kilometers

N

Revision No.	Date	Drawn By	Reviewed By
01	07/03/2021	[redacted]	
02	01/06/2022		

[redacted]

AQUALICENSE

VI Energy Valentia Island Energy Ltd

Map 40: Black Belly and White Belly Angler Monk Nursery Grounds.

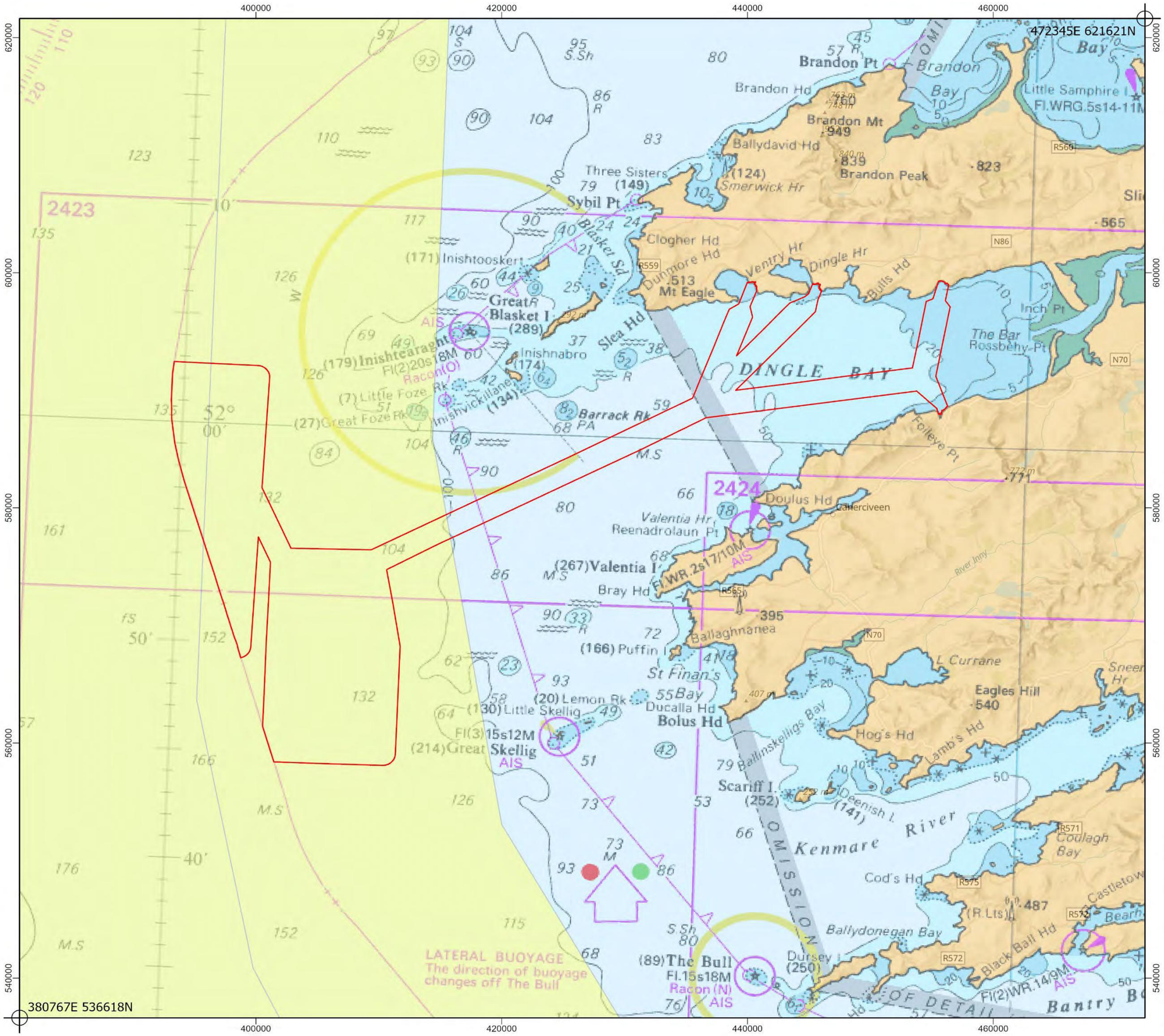

Project:

Valentia Island Energy

Title:

Megrim Spawning Grounds

Legend

- Foreshore Licence Area
- Megrim Spawning

Aqualicense Limited
Arklow, Co. Wicklow,
Y14 PN29
Email: info@aqualicense.com
Ph: +353 (0)404 61248, +353 (0)85 1367 600

For project identification purposes only. For Client use only. © Aqualicense Ltd.

Scale: 1:300,000@ A3

Coordinate System: IRENET95 Irish Transverse Mercator

0 3.5 7 14 Kilometers

N

Revision No.	Date	Drawn By	Reviewed By
01	07/03/2021	[redacted]	
02	15/06/2022		

[redacted]

AQUALICENSE

VI Energy Valentia Island Energy Ltd

Map 43: Megrim Spawning Grounds.

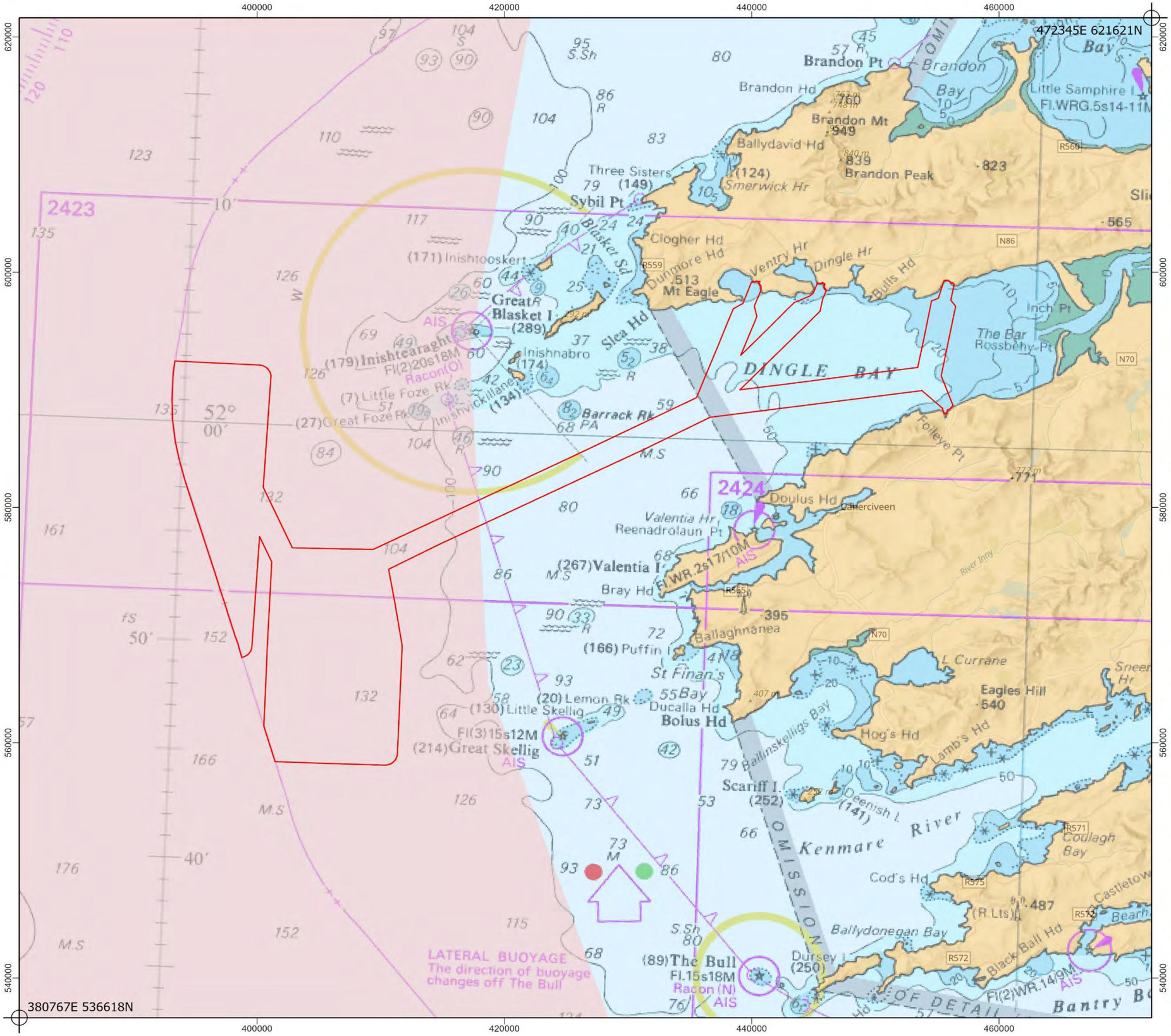

Project:

Valentia Island Energy

Title:

Megrim Nursery Grounds

Legend

- Foreshore Licence Area
- Megrim Nursery

Aqualicense Limited
Arklow, Co. Wicklow,
Y14 PN29
Email: info@aqualicense.com
Ph: +353 (0)404 61248, +353 (0)85 1367 600

For project identification purposes only. For Client use only. © Aqualicense Ltd.

Scale: 1:300,000@ A3

Coordinate System: IRENET95 Irish Transverse Mercator

0 3.5 7 14 Kilometers

N

Revision No.	Date	Drawn By	Reviewed By
01	07/03/2021	[redacted]	
02	15/06/2022		

[redacted]

AQUALICENSE

VI Energy Valentia Island Energy Ltd

Map 46: Megrim Nursery Grounds.

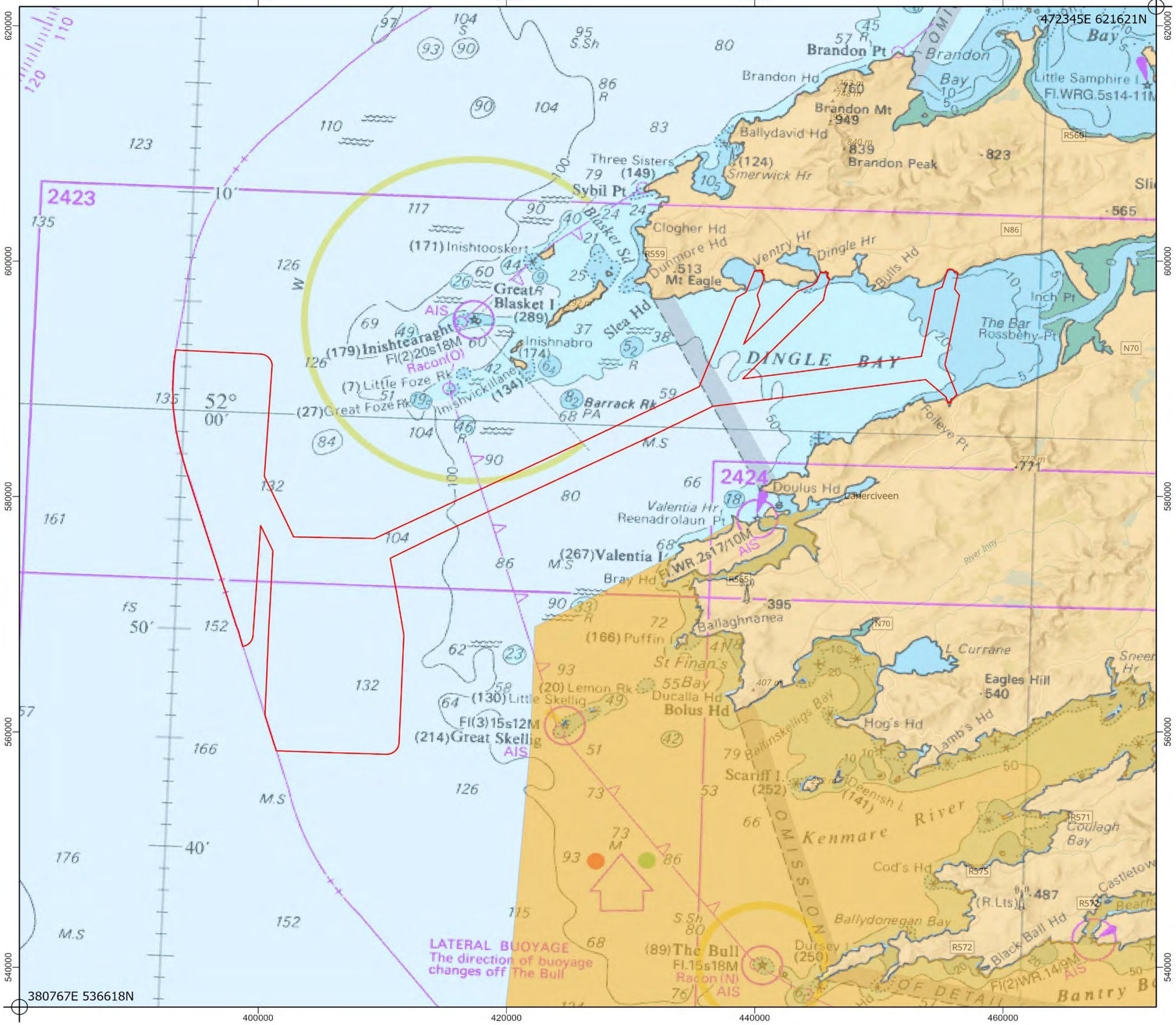

Project:

Valentia Island Energy

Title:

Whiting Spawning Grounds

Legend

- Foreshore Licence Area
- Whiting Spawning

Aqualicense Limited
Arklow, Co. Wicklow,
Y14 PN29
Email: info@aqualicense.com
Ph: +353 (0)404 61248, +353 (0)85 1367 600

For project identification purposes only. For Client use only. © Aqualicense Ltd.

Scale: 1:300,000@ A3

Coordinate System: IRENET95 Irish Transverse Mercator

0 3.5 7 14 Kilometers

N

Revision No.	Date	Drawn By	Reviewed By
01	07/03/2021	[redacted]	
02	15/06/2022		

[redacted]

AQUALICENSE

VI Energy Valentia Island Energy Ltd

Map 49: Whiting Spawning Grounds.

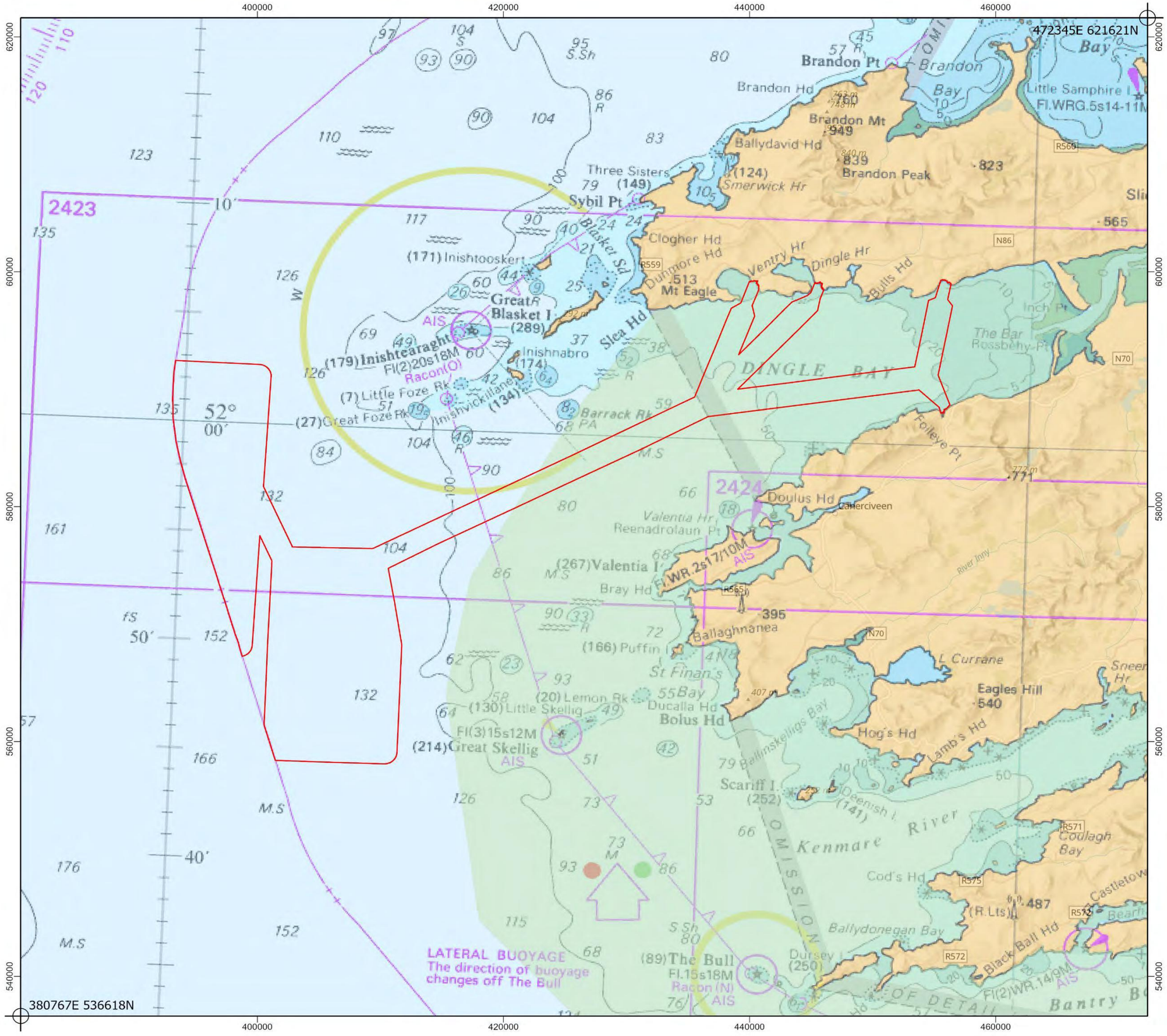

Project:

Valentia Island Energy

Title:

Whiting Nursery Grounds

Legend

- Foreshore Licence Area
- Whiting Nursery

Aqualicense Limited
Arklow, Co. Wicklow,
Y14 PN29
Email: info@aqualicense.com
Ph: +353 (0)404 61248, +353 (0)85 1367 600

For project identification purposes only. For Client use only. © Aqualicense Ltd.

Scale: 1:300,000@ A3

Coordinate System: IRENET95 Irish Transverse Mercator

0 3.5 7 14 Kilometers

N

Revision No.	Date	Drawn By	Reviewed By
01	07/03/2021	[redacted]	
02	15/06/2022		

[redacted]

AQUALICENSE

VI Energy Valentia Island Energy Ltd

Map 52: Whiting Nursery Grounds.

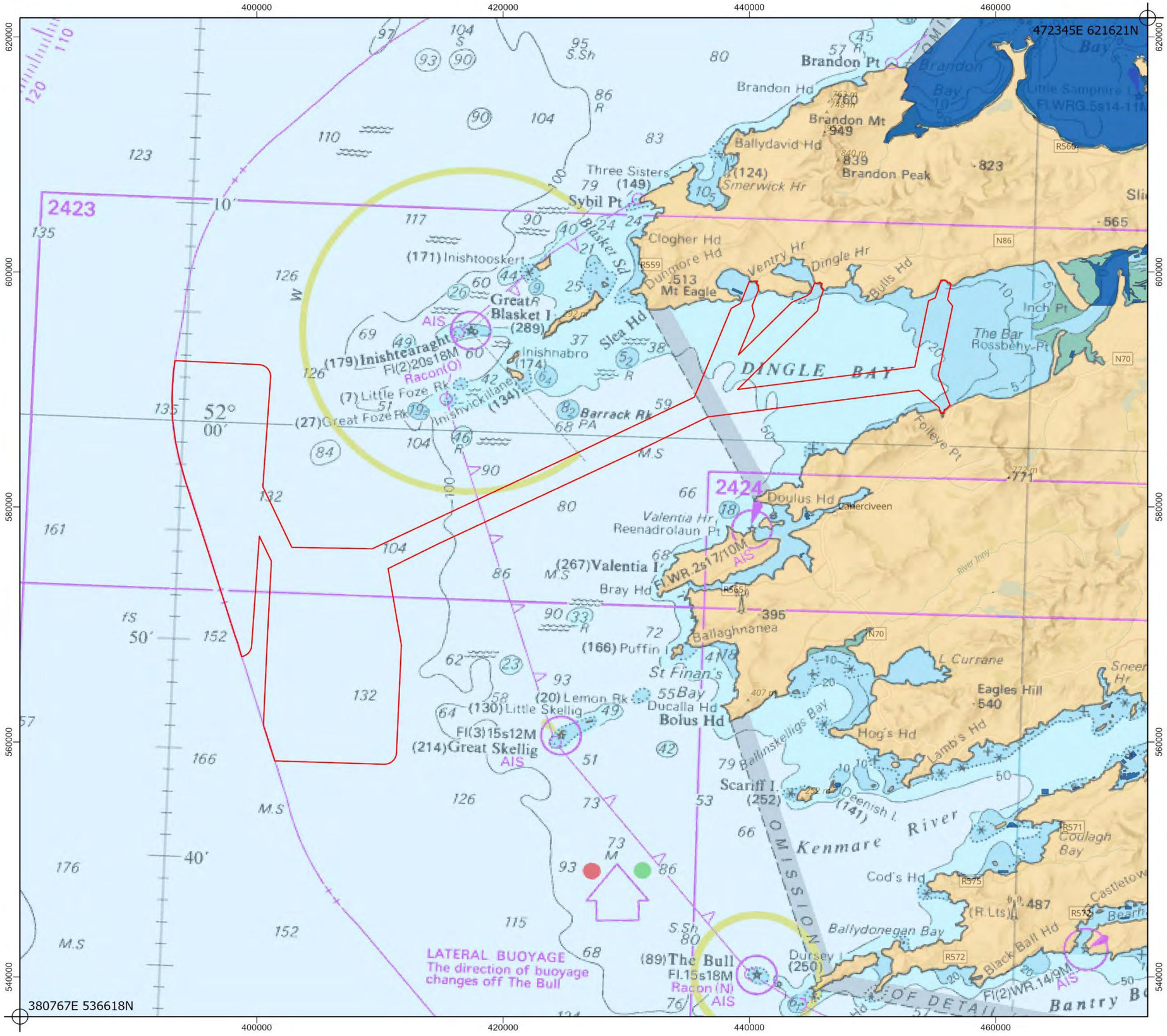

Project:

Valentia Island Energy

Title:

Aquaculture Sites

Legend

- Foreshore Licence Area
- Aquaculture Sites

Aqualicense Limited
Arklow, Co. Wicklow,
Y14 PN29
Email: info@aqualicense.com
Ph: +353 (0)404 61248, +353 (0)85 1367 600

For project identification purposes only. For Client use only. © Aqualicense Ltd.

Scale: 1:300,000@ A3

Coordinate System: IRENET95 Irish Transverse Mercator

0 3.5 7 14 Kilometers

N

Revision No.	Date	Drawn By	Reviewed By
01	04/03/2021	[redacted]	
02	01/06/2022		

[redacted]

AQUALICENSE

VI Energy Valentia Island Energy Ltd

Map 55: Aquaculture Sites.

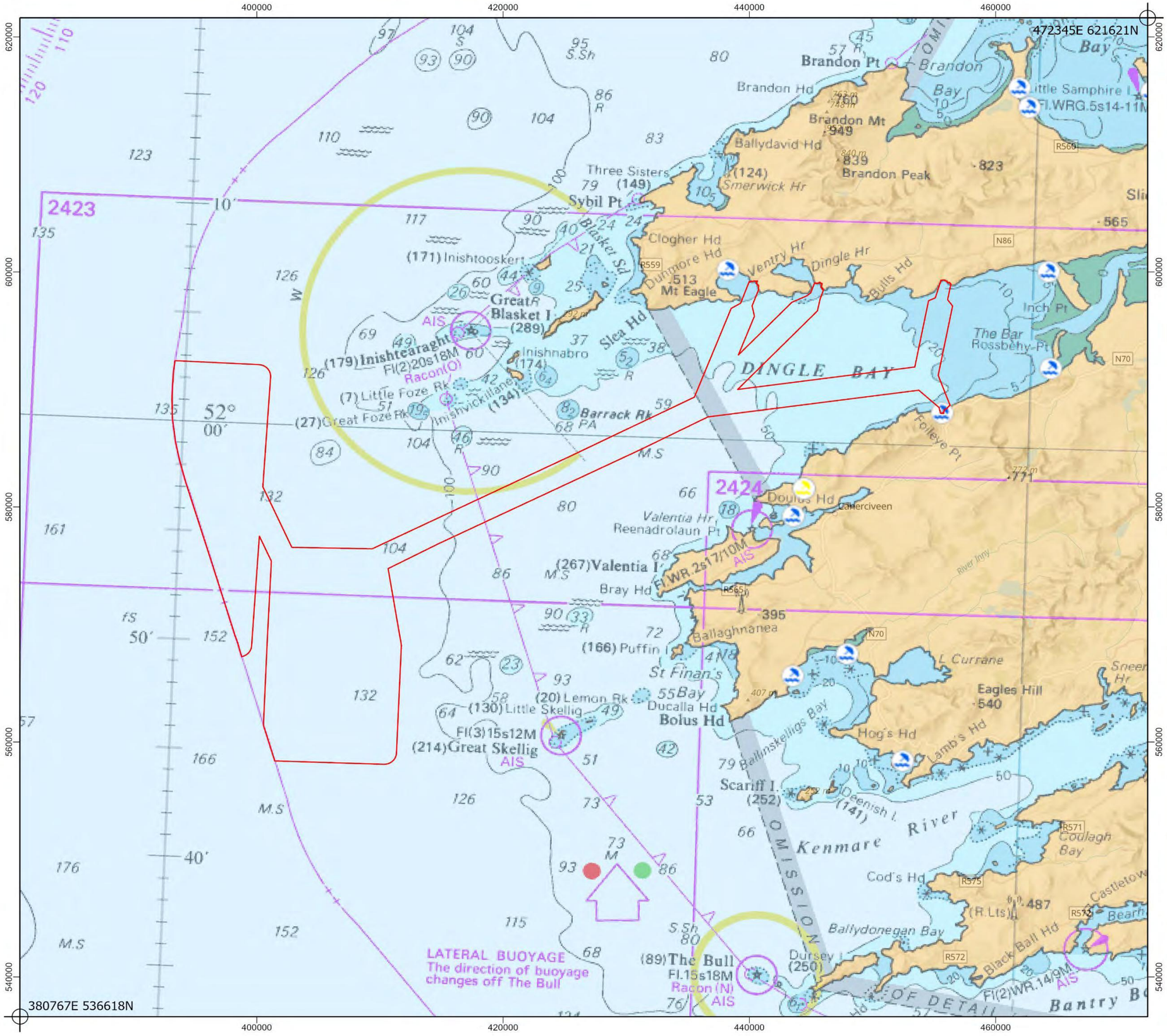

Project:

Valentia Island Energy

Title:

Bathing Locations

Legend

- Foreshore Licence Area
- Excellent Water Quality
- Sufficient Water Quality

Aqualicense Limited
Arklow, Co. Wicklow,
Y14 PN29
Email: info@aqualicense.com
Ph: +353 (0)404 61248, +353 (0)85 1367 600

For project identification purposes only. For Client use only. © Aqualicense Ltd.

Scale: 1:300,000@ A3

Coordinate System: IRENET95 Irish Transverse Mercator

0 3.5 7 14 Kilometers

N

Revision No.	Date	Drawn By	Reviewed By
01	04/03/2021	[redacted]	
02	01/06/2022		

[redacted]

AQUALICENSE

VI Energy Valentia Island Energy Ltd

Map 58: Bathing Locations.

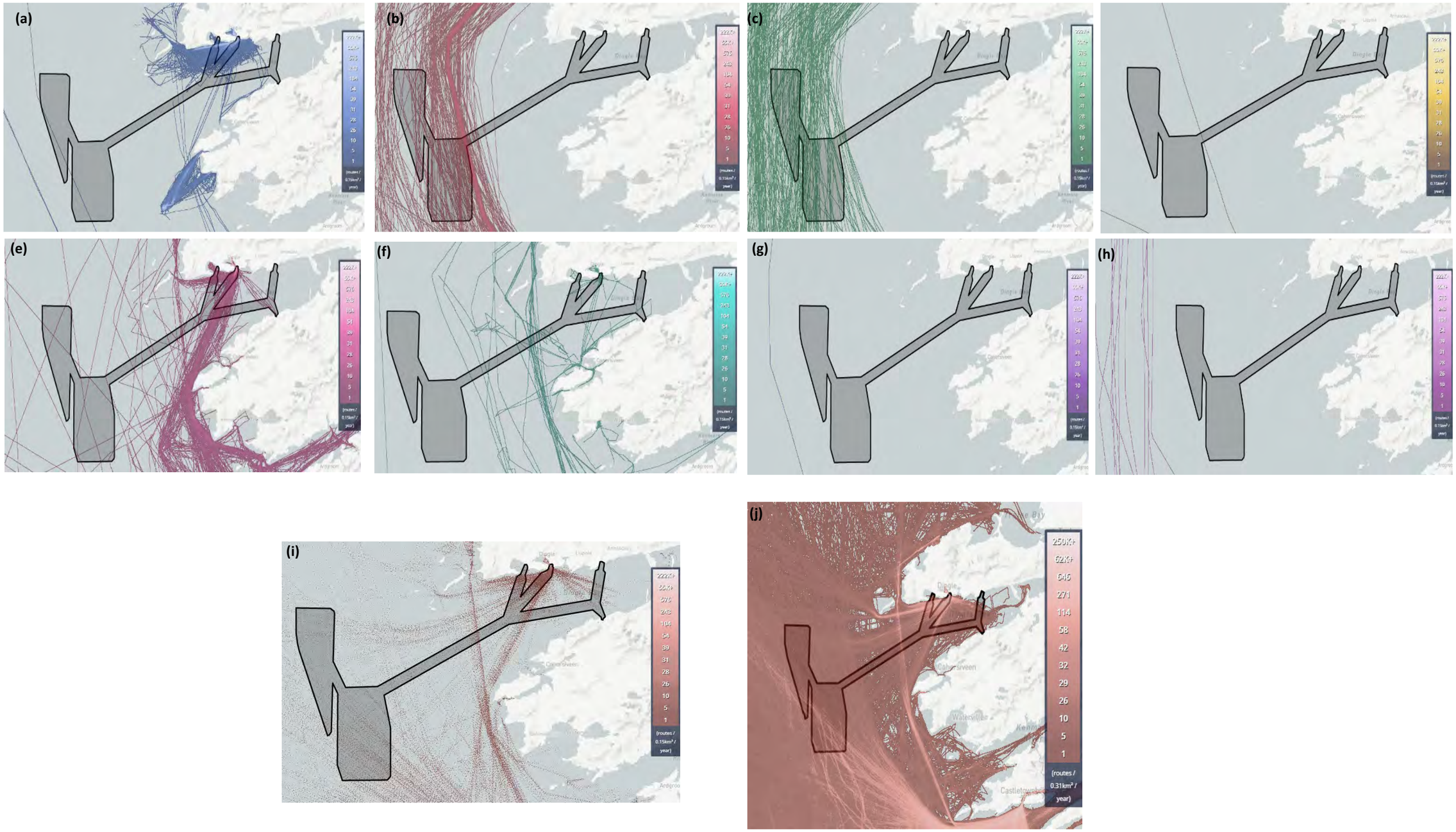

Map 61: Marine Traffic for Passenger Vessels (a), Tanker (b), Cargo (c), Container(d), Pleasure (e), Tugs and Special Craft (f), LNG (g), LNG (h), Fishing Pressure (i), and Fishing Vessels (j)

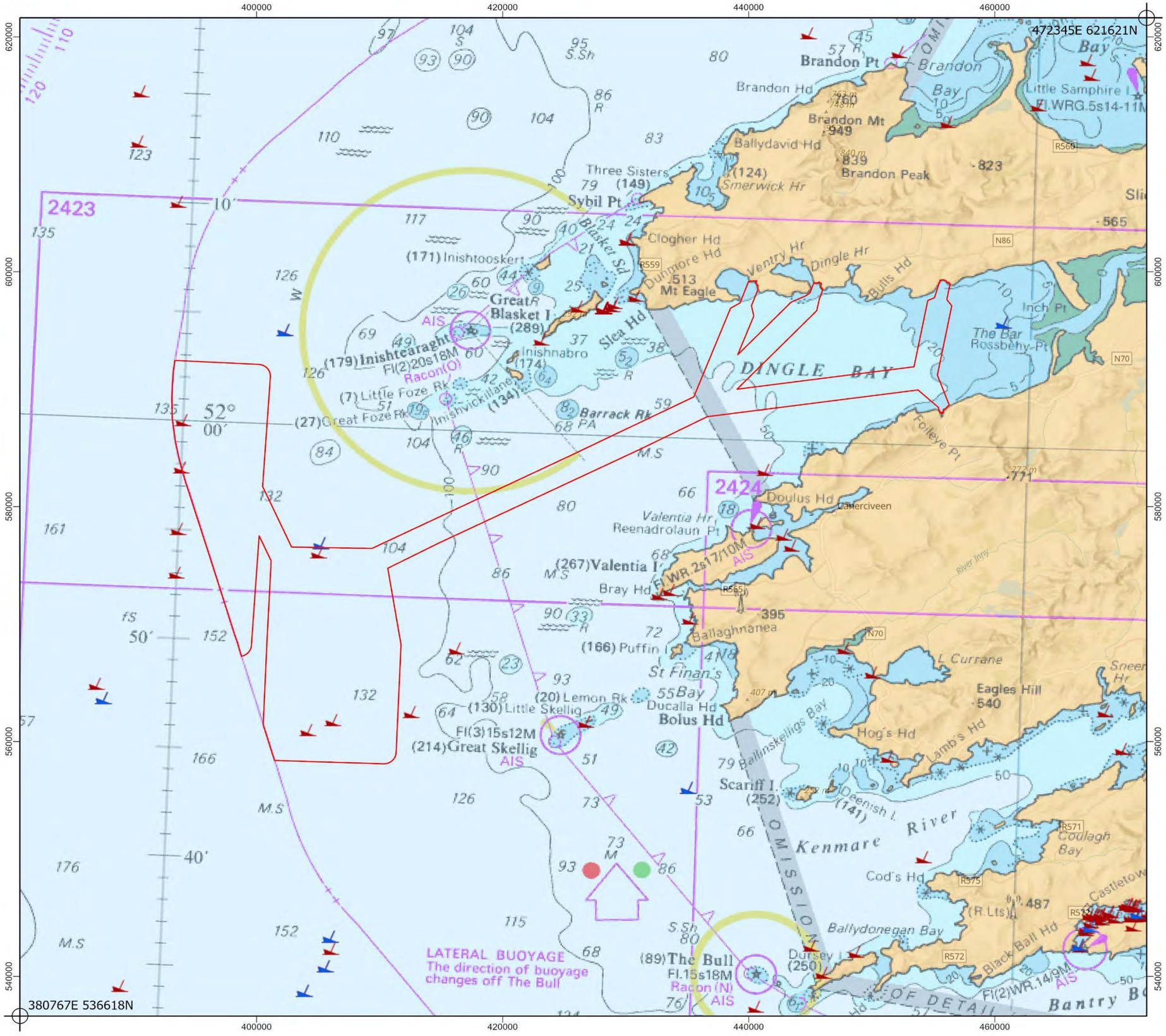

Project:

Valentia Island Energy

Title:

Shipwrecks

Legend

- Foreshore Licence Area
- INFOMAR Wrecks
- NMS Wrecks

Aqualicense Limited
Arklow, Co. Wicklow,
Y14 PN29
Email: info@aqualicense.com
Ph: +353 (0)404 61248, +353 (0)85 1367 600

For project identification purposes only. For Client use only. © Aqualicense Ltd.

Scale: 1:300,000@ A3

Coordinate System: IRENET95 Irish Transverse Mercator

0 3.5 7 14 Kilometers

N

Revision No.	Date	Drawn By	Reviewed By
01	04/03/2021	[redacted]	
02	01/06/2022		

[redacted]

AQUALICENSE

VI Energy Valentia Island Energy Ltd

Map 64: Shipwrecks.

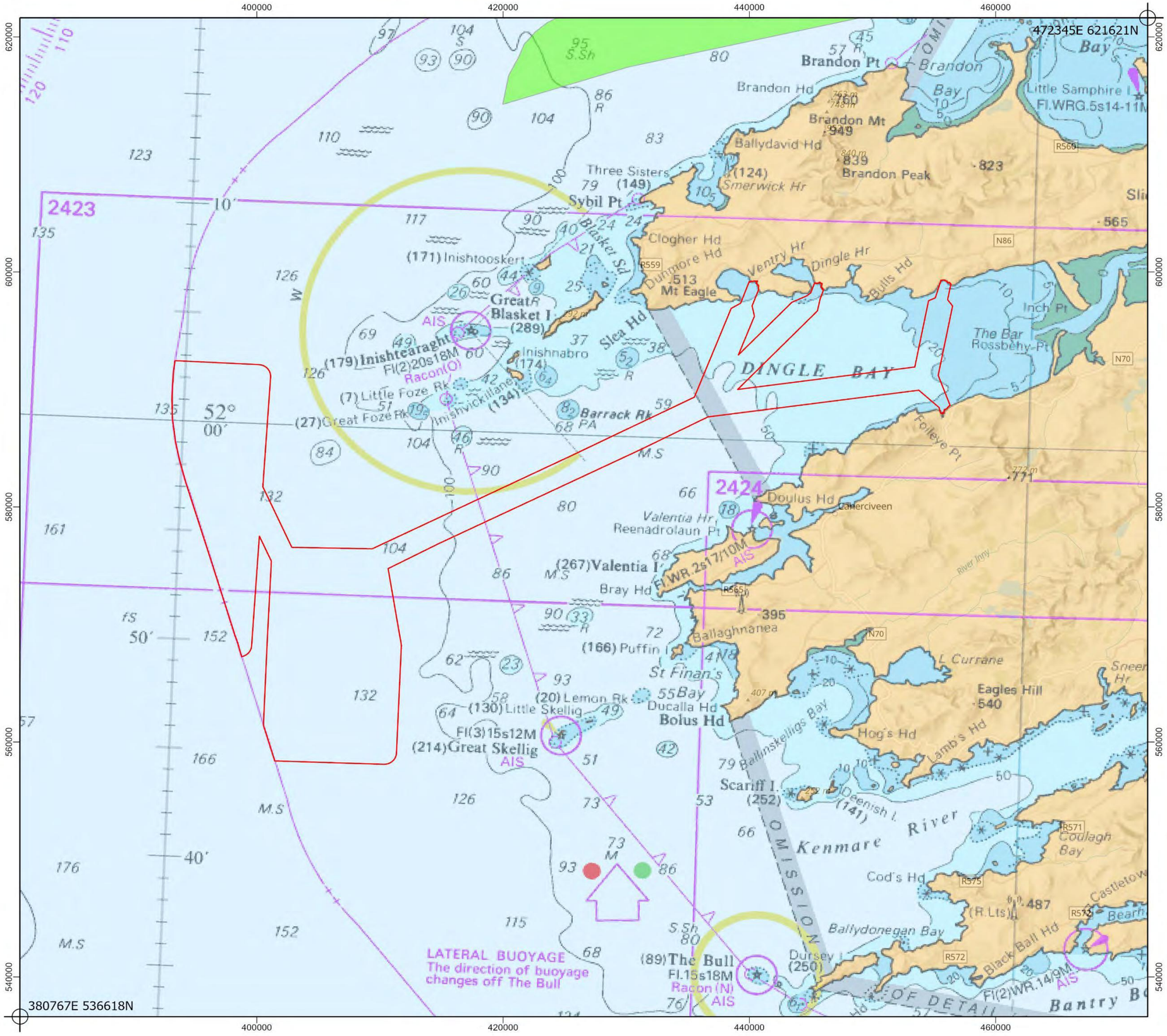

Project:

Valentia Island Energy

Title:

Proposed Infrastructure

Legend

- Foreshore Licence Area
- Mainstream Tralee Windfarm

Aqualicense Limited
Arklow, Co. Wicklow,
Y14 PN29
Email: info@aqualicense.com
Ph: +353 (0)404 61248, +353 (0)85 1367 600

For project identification purposes only. For Client use only. © Aqualicense Ltd.

Scale: 1:300,000@ A3

Coordinate System: IRENET95 Irish Transverse Mercator

0 3.5 7 14 Kilometers

N

Revision No.	Date	Drawn By	Reviewed By
01	04/03/2021	[redacted]	
02	01/06/2022		

[redacted]

AQUALICENSE

VI Energy Valentia Island Energy Ltd

Map 67: Proposed Developments.